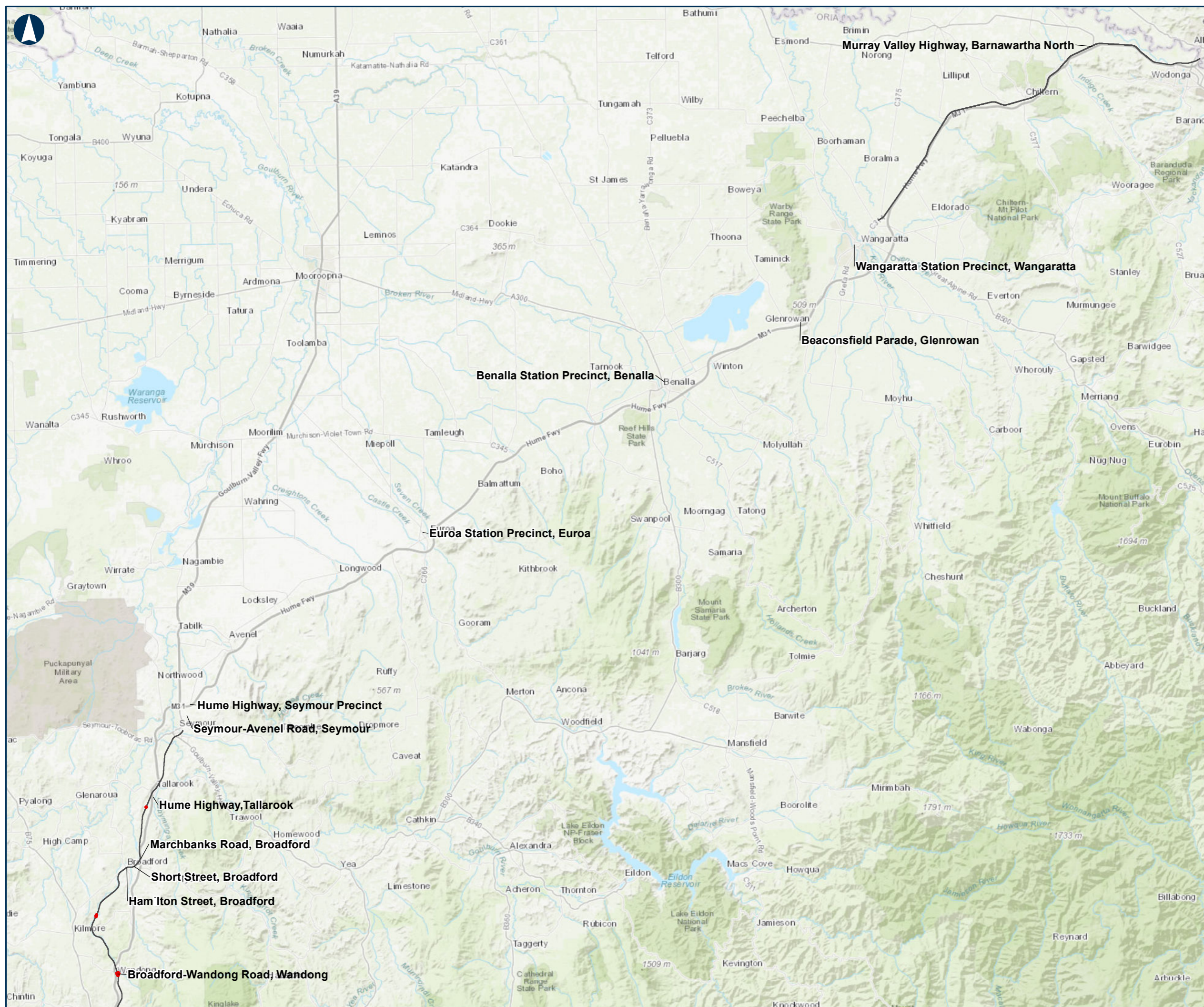




The Australian Government is delivering Inland Rail through the Australian Rail Track Corporation (ARTC), in partnership with the private sector.

Site Location

- Project
- North East Rail Line



Coordinate System: GDA 1994 MGA Zone 55

ARTC makes no representation or warranty and assumes no duty of care or other responsibility to any party as to the completeness, accuracy or suitability of the information contained in this GIS map. The GIS map has been prepared from material provided to ARTC by an external source and ARTC has not taken any steps to verify the completeness, accuracy or suitability of that material. ARTC will not be responsible for any loss or damage suffered as a result of any person whatsoever placing reliance upon the information contained within this GIS map.

Date: 9/04/2021
 Author: JB
 Data Sources: DELWP (2020)

Paper: A3
 Scale: 1:555,000


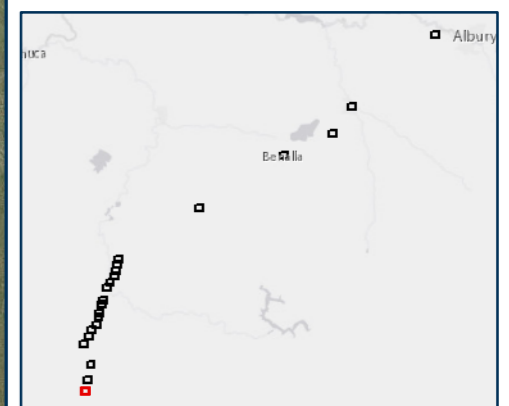
The Australian Government is delivering Inland Rail through the Australian Rail Track Corporation (ARTC), in partnership with the private sector.

Site Location

Beveridge

MAP 1 OF 22

-  Project Area
-  KM Posts
-  Signal Gantry



Coordinate System: GDA 1994 MGA Zone 55

ARTC makes no representation or warranty and assumes no duty of care or other responsibility to any party as to the completeness, accuracy or suitability of the information contained in this GIS map. The GIS map has been prepared from material provided to ARTC by an external source and ARTC has not taken any steps to verify the completeness, accuracy or suitability of that material.

ARTC will not be responsible for any loss or damage suffered as a result of any person whatsoever placing reliance upon the information contained within this GIS map.

Date: 9/04/2021
 Author: JB
 Data Sources: DELWP (2020)

Paper: A3
 Scale: 1:10,000







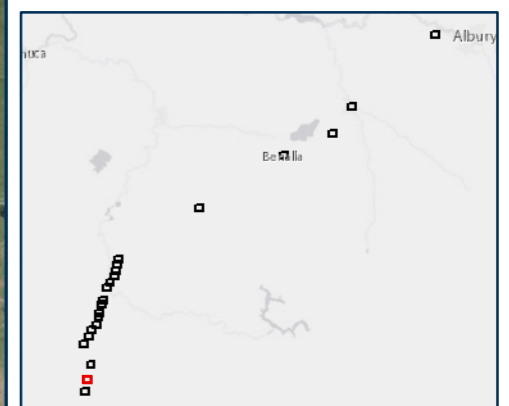
The Australian Government is delivering Inland Rail through the Australian Rail Track Corporation (ARTC), in partnership with the private sector.

Site Location

Wallan

MAP 2 OF 22

-  Project Area
-  KM Posts
-  Signal Gantry
-  Track Slew



Coordinate System: GDA 1994 MGA Zone 55

ARTC makes no representation or warranty and assumes no duty of care or other responsibility to any party as to the completeness, accuracy or suitability of the information contained in this GIS map. The GIS map has been prepared from material provided to ARTC by an external source and ARTC has not taken any steps to verify the completeness, accuracy or suitability of that material. ARTC will not be responsible for any loss or damage suffered as a result of any person whatsoever placing reliance upon the information contained within this GIS map.

Date: 9/04/2021
 Author: JB
 Data Sources: DELWP (2020)

Paper: A3
 Scale: 1:10,000






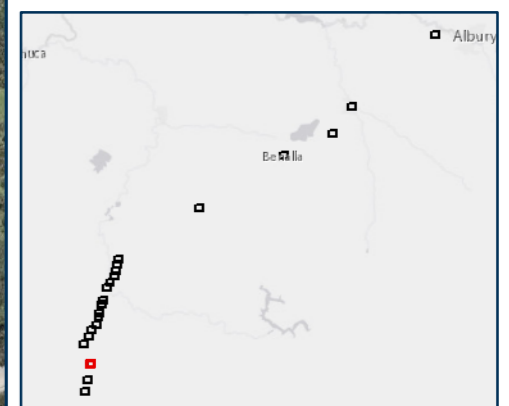
The Australian Government is delivering Inland Rail through the Australian Rail Track Corporation (ARTC), in partnership with the private sector.

Site Location

Broadford-Wandong Road, Wandong

MAP 3 OF 22

-  Project Area
-  KM Posts
-  Enhancement Sites



0 225 450 Meters

Coordinate System: GDA 1994 MGA Zone 55

ARTC makes no representation or warranty and assumes no duty of care or other responsibility to any party as to the completeness, accuracy or suitability of the information contained in this GIS map. The GIS map has been prepared from material provided to ARTC by an external source and ARTC has not taken any steps to verify the completeness, accuracy or suitability of that material. ARTC will not be responsible for any loss or damage suffered as a result of any person whatsoever placing reliance upon the information contained within this GIS map.

Date: 9/04/2021 Paper: A3
 Author: JB Scale: 1:10,000
 Data Sources: DELWP (2020)




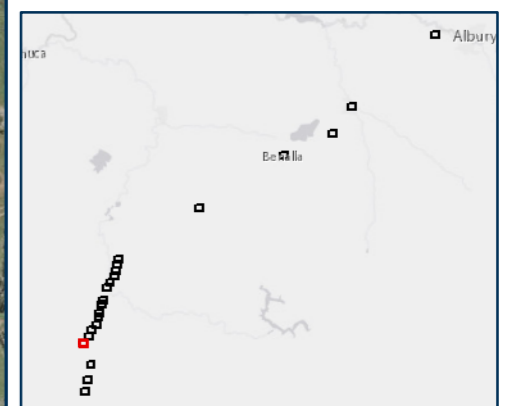
The Australian Government is delivering Inland Rail through the Australian Rail Track Corporation (ARTC), in partnership with the private sector.

Site Location

Kilmore East

MAP 4 OF 22

-  Project Area
-  KM Posts
-  Signal Gantry



Coordinate System: GDA 1994 MGA Zone 55

ARTC makes no representation or warranty and assumes no duty of care or other responsibility to any party as to the completeness, accuracy or suitability of the information contained in this GIS map. The GIS map has been prepared from material provided to ARTC by an external source and ARTC has not taken any steps to verify the completeness, accuracy or suitability of that material. ARTC will not be responsible for any loss or damage suffered as a result of any person whatsoever placing reliance upon the information contained within this GIS map.

Date: 9/04/2021
 Author: JB
 Data Sources: DELWP (2020)

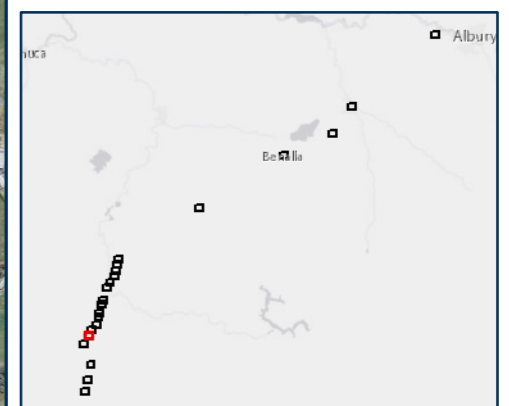
Paper: A3
 Scale: 1:10,000



The Australian Government is delivering Inland Rail through the Australian Rail Track Corporation (ARTC), in partnership with the private sector.

Site Location
Kilmore East
MAP 5 OF 22

-  Project Area
-  KM Posts
-  Signal Gantry



Coordinate System: GDA 1994 MGA Zone 55

ARTC makes no representation or warranty and assumes no duty of care or other responsibility to any party as to the completeness, accuracy or suitability of the information contained in this GIS map. The GIS map has been prepared from material provided to ARTC by an external source and ARTC has not taken any steps to verify the completeness, accuracy or suitability of that material. ARTC will not be responsible for any loss or damage suffered as a result of any person whatsoever placing reliance upon the information contained within this GIS map.

Date: 9/04/2021
Author: JB
Data Sources: DELWP (2020)

Paper: A3
Scale: 1:10,000




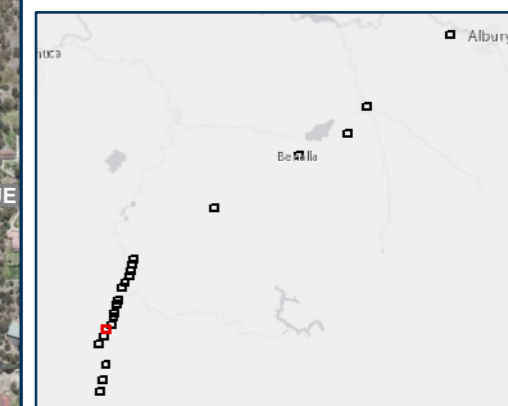
The Australian Government is delivering Inland Rail through the Australian Rail Track Corporation (ARTC), in partnership with the private sector.

Site Location

Broadford

MAP 6 OF 22

-  Project Area
-  KM Posts
-  Enhancement Sites
-  Signal Gantry



0 225 450 Meters

Coordinate System: GDA 1994 MGA Zone 55

ARTC makes no representation or warranty and assumes no duty of care or other responsibility to any party as to the completeness, accuracy or suitability of the information contained in this GIS map. The GIS map has been prepared from material provided to ARTC by an external source and ARTC has not taken any steps to verify the completeness, accuracy or suitability of that material. ARTC will not be responsible for any loss or damage suffered as a result of any person whatsoever placing reliance upon the information contained within this GIS map.

Date: 9/04/2021
 Author: JB
 Data Sources: DELWP (2020)

Paper: A3
 Scale: 1:10,000


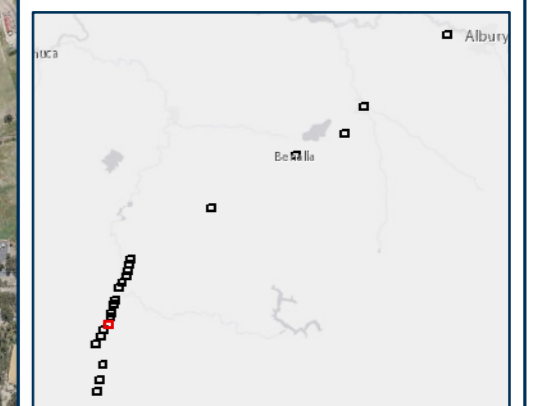


Site Location

Broadford Enhancement Sites

MAP 7 OF 22

-  Project Area
-  KM Posts
-  Enhancement Sites
-  Signal Gantry



Coordinate System: GDA 1994 MGA Zone 55

ARTC makes no representation or warranty and assumes no duty of care or other responsibility to any party as to the completeness, accuracy or suitability of the information contained in this GIS map. The GIS map has been prepared from material provided to ARTC by an external source and ARTC has not taken any steps to verify the completeness, accuracy or suitability of that material. ARTC will not be responsible for any loss or damage suffered as a result of any person whatsoever placing reliance upon the information contained within this GIS map.

Date: 9/04/2021
 Author: JB
 Data Sources: DELWP (2020)




Paper: A3
 Scale: 1:10,000


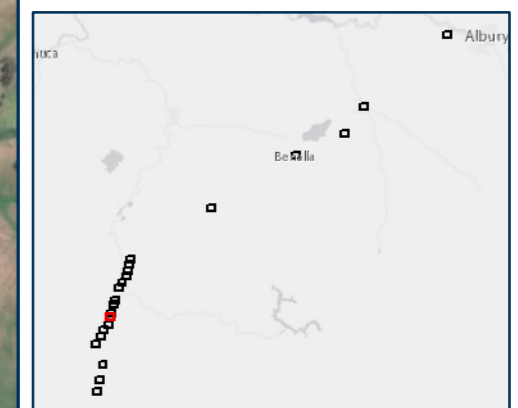


Site Location

Broadford

MAP 8 OF 22

-  Project Area
-  KM Posts
-  Signal Gantry



Coordinate System: GDA 1994 MGA Zone 55

ARTC makes no representation or warranty and assumes no duty of care or other responsibility to any party as to the completeness, accuracy or suitability of the information contained in this GIS map. The GIS map has been prepared from material provided to ARTC by an external source and ARTC has not taken any steps to verify the completeness, accuracy or suitability of that material. ARTC will not be responsible for any loss or damage suffered as a result of any person whatsoever placing reliance upon the information contained within this GIS map.

Date: 9/04/2021
 Author: JB
 Data Sources: DELWP (2020)

Paper: A3
 Scale: 1:10,000


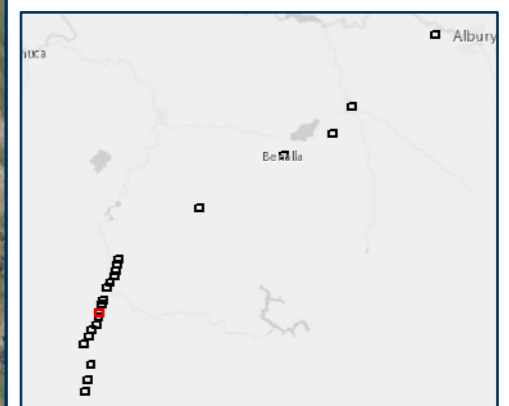


Site Location

Broadford

MAP 9 OF 22

-  Project Area
-  KM Posts
-  Signal Gantry



Coordinate System: GDA 1994 MGA Zone 55

ARTC makes no representation or warranty and assumes no duty of care or other responsibility to any party as to the completeness, accuracy or suitability of the information contained in this GIS map. The GIS map has been prepared from material provided to ARTC by an external source and ARTC has not taken any steps to verify the completeness, accuracy or suitability of that material. ARTC will not be responsible for any loss or damage suffered as a result of any person whatsoever placing reliance upon the information contained within this GIS map.

Date: 9/04/2021
 Author: JB
 Data Sources: DELWP (2020)

Paper: A3
 Scale: 1:10,000





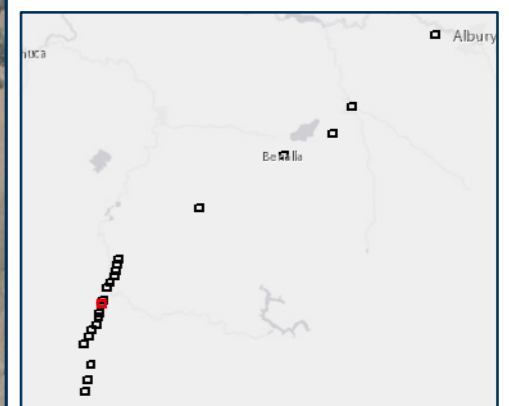
The Australian Government is delivering Inland Rail through the Australian Rail Track Corporation (ARTC), in partnership with the private sector.

Site Location

Hume Highway, Tallarook

MAP 10 OF 22

-  Project Area
-  KM Posts
-  Enhancement Sites
-  Signal Gantry



Coordinate System: GDA 1994 MGA Zone 55

ARTC makes no representation or warranty and assumes no duty of care or other responsibility to any party as to the completeness, accuracy or suitability of the information contained in this GIS map. The GIS map has been prepared from material provided to ARTC by an external source and ARTC has not taken any steps to verify the completeness, accuracy or suitability of that material.

ARTC will not be responsible for any loss or damage suffered as a result of any person whatsoever placing reliance upon the information contained within this GIS map.

Date: 9/04/2021
 Author: JB
 Data Sources: DELWP (2020)





Paper: A3
 Scale: 1:10,000

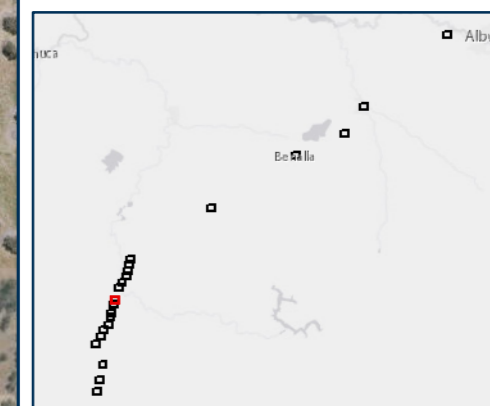


Site Location

Hume Highway, Tallarook

MAP 11 OF 22

-  Project Area
-  KM Posts
-  Enhancement Sites
-  Track Slew



Coordinate System: GDA 1994 MGA Zone 55

ARTC makes no representation or warranty and assumes no duty of care or other responsibility to any party as to the completeness, accuracy or suitability of the information contained in this GIS map. The GIS map has been prepared from material provided to ARTC by an external source and ARTC has not taken any steps to verify the completeness, accuracy or suitability of that material. ARTC will not be responsible for any loss or damage suffered as a result of any person whatsoever placing reliance upon the information contained within this GIS map.

Date: 9/04/2021
Author: JB
Data Sources: DELWP (2020)

Paper: A3
Scale: 1:10,000







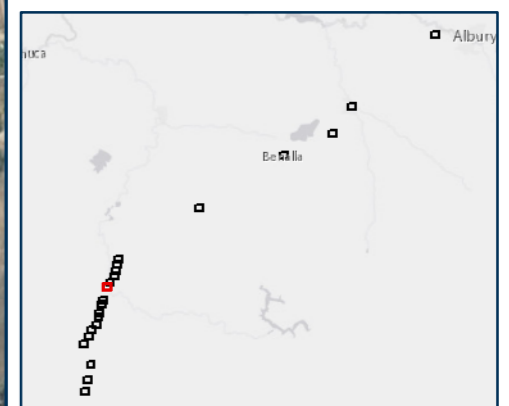
The Australian Government is delivering Inland Rail through the Australian Rail Track Corporation (ARTC), in partnership with the private sector.

Site Location

Track Slews, Seymour-Goulburn River

MAP 12 OF 22

-  Project Area
-  KM Posts
-  Signal Gantry
-  Track Slew



Coordinate System: GDA 1994 MGA Zone 55

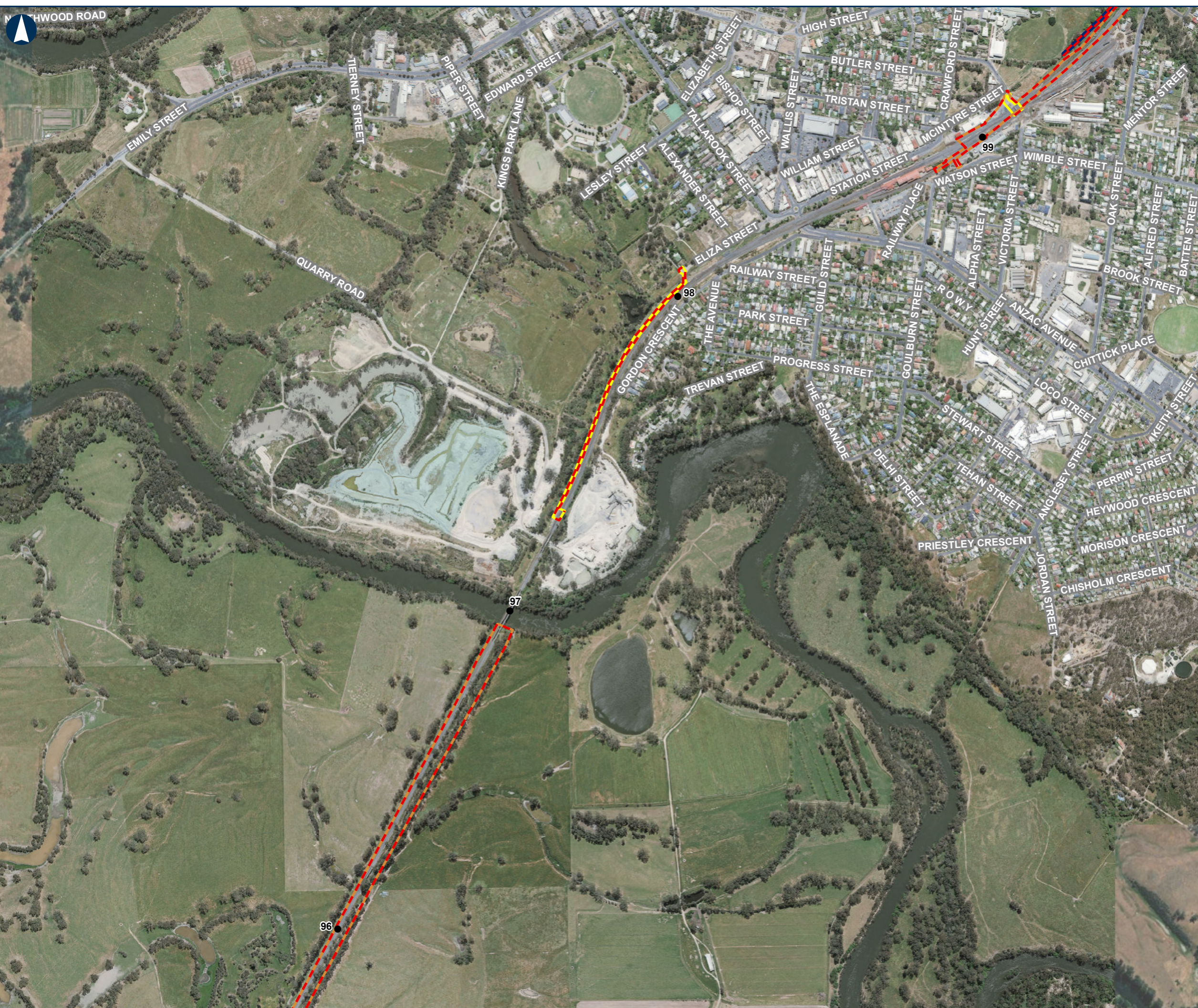
ARTC makes no representation or warranty and assumes no duty of care or other responsibility to any party as to the completeness, accuracy or suitability of the information contained in this GIS map. The GIS map has been prepared from material provided to ARTC by an external source and ARTC has not taken any steps to verify the completeness, accuracy or suitability of that material. ARTC will not be responsible for any loss or damage suffered as a result of any person whatsoever placing reliance upon the information contained within this GIS map.

Date: 9/04/2021
 Author: JB
 Data Sources: DELWP (2020)

Paper: A3
 Scale: 1:10,000



NORTHWOOD ROAD






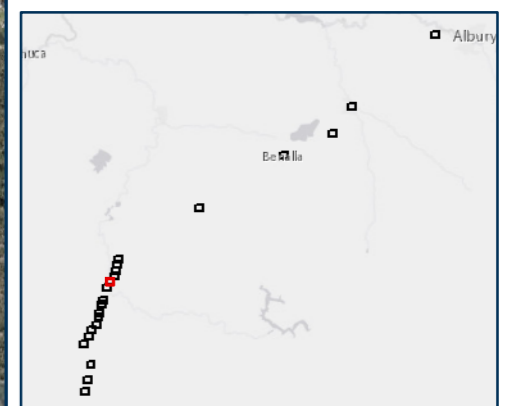
The Australian Government is delivering Inland Rail through the Australian Rail Track Corporation (ARTC), in partnership with the private sector.

Site Location

Seymour-Avenel Road, Seymour

MAP 13 OF 22

-  Project Area
-  KM Posts
-  Enhancement Sites
-  Signal Gantry
-  Track Slew



Coordinate System: GDA 1994 MGA Zone 55

ARTC makes no representation or warranty and assumes no duty of care or other responsibility to any party as to the completeness, accuracy or suitability of the information contained in this GIS map. The GIS map has been prepared from material provided to ARTC by an external source and ARTC has not taken any steps to verify the completeness, accuracy or suitability of that material.

ARTC will not be responsible for any loss or damage suffered as a result of any person whatsoever placing reliance upon the information contained within this GIS map.

Date: 9/04/2021
Author: JB
Data Sources: DELWP (2020)

Paper: A3
Scale: 1:10,000








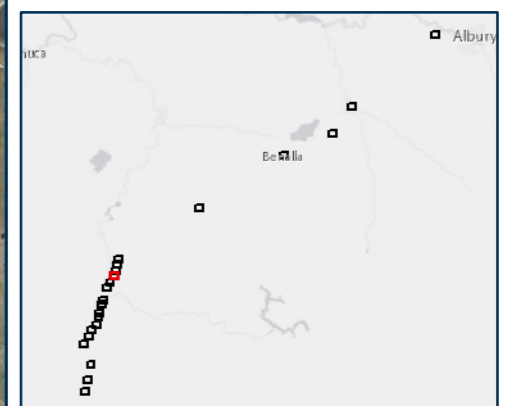
The Australian Government is delivering Inland Rail through the Australian Rail Track Corporation (ARTC), in partnership with the private sector.

Site Location

Seymour-Avenel Road, Seymour

MAP 14 OF 22

-  Project Area
-  KM Posts
-  Enhancement Sites
-  Signal Gantry
-  Track Slew



0 225 450 Meters

Coordinate System: GDA 1994 MGA Zone 55

ARTC makes no representation or warranty and assumes no duty of care or other responsibility to any party as to the completeness, accuracy or suitability of the information contained in this GIS map. The GIS map has been prepared from material provided to ARTC by an external source and ARTC has not taken any steps to verify the completeness, accuracy or suitability of that material. ARTC will not be responsible for any loss or damage suffered as a result of any person whatsoever placing reliance upon the information contained within this GIS map.

Date: 9/04/2021 Paper: A3
 Author: JB Scale: 1:10,000
 Data Sources: DELWP (2020)








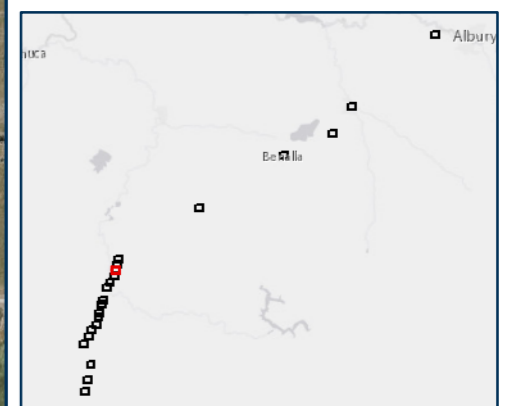
The Australian Government is delivering Inland Rail through the Australian Rail Track Corporation (ARTC), in partnership with the private sector.

Site Location

Seymour-Avenel Road, Seymour and Hume Highway, Seymour

MAP 15 OF 22

-  Project Area
-  KM Posts
-  Enhancement Sites
-  Signal Gantry
-  Track Slew



0 225 450 Meters

Coordinate System: GDA 1994 MGA Zone 55

ARTC makes no representation or warranty and assumes no duty of care or other responsibility to any party as to the completeness, accuracy or suitability of the information contained in this GIS map. The GIS map has been prepared from material provided to ARTC by an external source and ARTC has not taken any steps to verify the completeness, accuracy or suitability of that material. ARTC will not be responsible for any loss or damage suffered as a result of any person whatsoever placing reliance upon the information contained within this GIS map.

Date: 9/04/2021
 Author: JB
 Data Sources: DELWP (2020)




Paper: A3
 Scale: 1:10,000

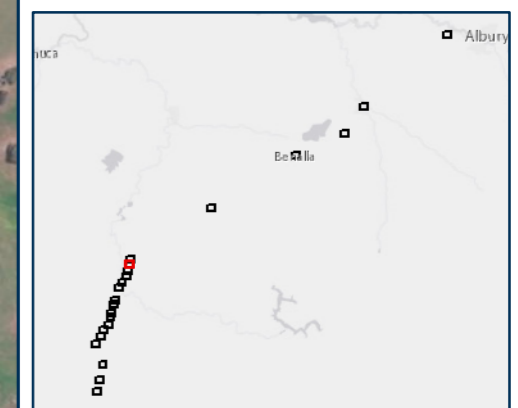


Site Location

Track Slews, Seymour-Mangalore

MAP 16 OF 22

-  Project Area
-  KM Posts
-  Track Slew



0 225 450 Meters

Coordinate System: GDA 1994 MGA Zone 55




ARTC makes no representation or warranty and assumes no duty of care or other responsibility to any party as to the completeness, accuracy or suitability of the information contained in this GIS map. The GIS map has been prepared from material provided to ARTC by an external source and ARTC has not taken any steps to verify the completeness, accuracy or suitability of that material. ARTC will not be responsible for any loss or damage suffered as a result of any person whatsoever placing reliance upon the information contained within this GIS map.

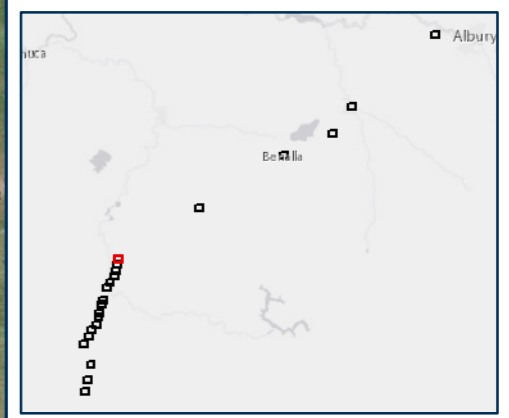
Date: 9/04/2021 Paper: A3
 Author: JB Scale: 1:10,000
 Data Sources: DELWP (2020)



The Australian Government is delivering Inland Rail through the Australian Rail Track Corporation (ARTC), in partnership with the private sector.

Site Location
Track Slews, Seymour-Mangalore
MAP 17 OF 22

-  Project Area
-  KM Posts
-  Track Slew



0 225 450 Meters

Coordinate System: GDA 1994 MGA Zone 55

ARTC makes no representation or warranty and assumes no duty of care or other responsibility to any party as to the completeness, accuracy or suitability of the information contained in this GIS map. The GIS map has been prepared from material provided to ARTC by an external source and ARTC has not taken any steps to verify the completeness, accuracy or suitability of that material. ARTC will not be responsible for any loss or damage suffered as a result of any person whatsoever placing reliance upon the information contained within this GIS map.

Date: 9/04/2021
Author: JB
Data Sources: DELWP (2020)

Paper: A3
Scale: 1:10,000






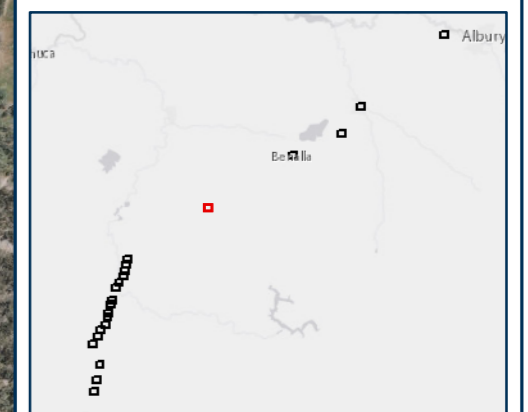
The Australian Government is delivering Inland Rail through the Australian Rail Track Corporation (ARTC), in partnership with the private sector.

Site Location

Euroa Station Precinct

MAP 18 OF 22

-  Project Area
-  KM Posts
-  Enhancement Sites



0 225 450 Meters

Coordinate System: GDA 1994 MGA Zone 55

ARTC makes no representation or warranty and assumes no duty of care or other responsibility to any party as to the completeness, accuracy or suitability of the information contained in this GIS map. The GIS map has been prepared from material provided to ARTC by an external source and ARTC has not taken any steps to verify the completeness, accuracy or suitability of that material. ARTC will not be responsible for any loss or damage suffered as a result of any person whatsoever placing reliance upon the information contained within this GIS map.

Date: 9/04/2021 Paper: A3
 Author: JB Scale: 1:10,000
 Data Sources: DELWP (2020)





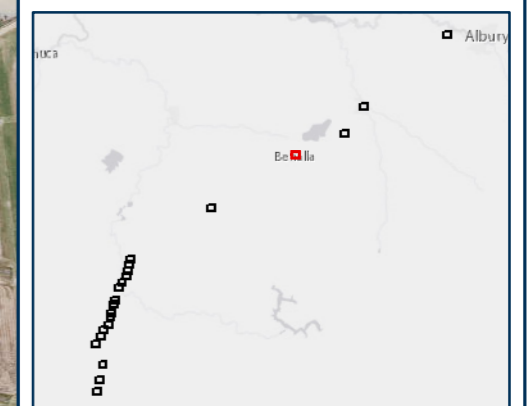
The Australian Government is delivering Inland Rail through the Australian Rail Track Corporation (ARTC), in partnership with the private sector.

Site Location

Benalla Station Precinct

MAP 19 OF 22

-  Project Area
-  KM Posts
-  Enhancement Sites



0 225 450 Meters

Coordinate System: GDA 1994 MGA Zone 55

ARTC makes no representation or warranty and assumes no duty of care or other responsibility to any party as to the completeness, accuracy or suitability of the information contained in this GIS map. The GIS map has been prepared from material provided to ARTC by an external source and ARTC has not taken any steps to verify the completeness, accuracy or suitability of that material. ARTC will not be responsible for any loss or damage suffered as a result of any person whatsoever placing reliance upon the information contained within this GIS map.




Date: 9/04/2021 Paper: A3
 Author: JB Scale: 1:10,000
 Data Sources: DELWP (2020)

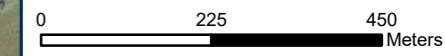
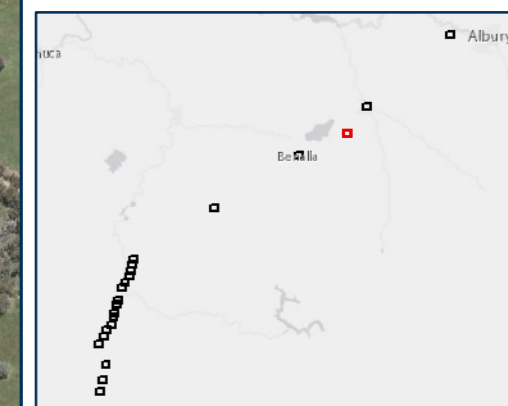


Site Location

Beaconsfield Parade, Glenrowan

MAP 20 OF 22

-  Project Area
-  KM Posts
-  Enhancement Sites

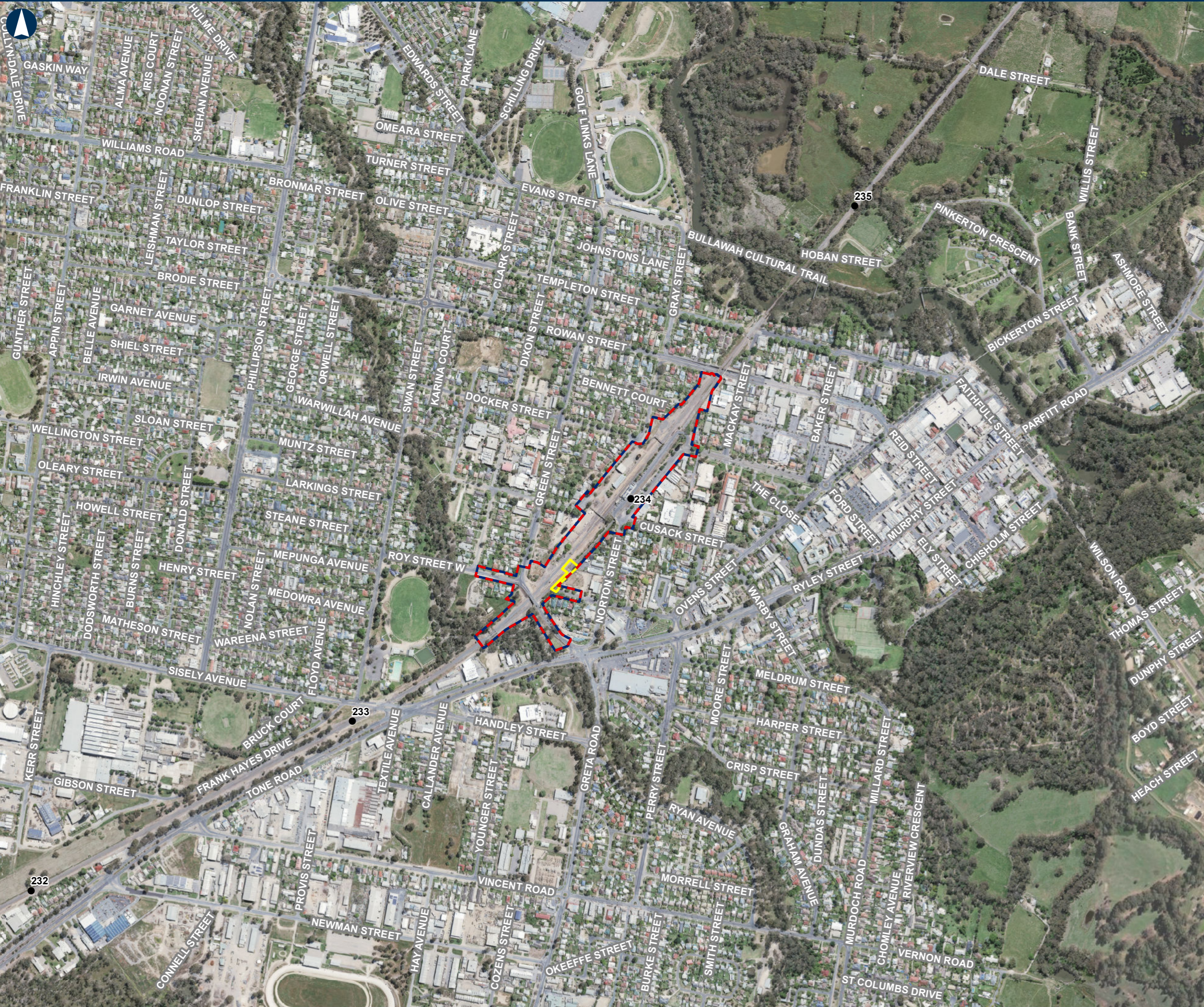


Coordinate System: GDA 1994 MGA Zone 55

ARTC makes no representation or warranty and assumes no duty of care or other responsibility to any party as to the completeness, accuracy or suitability of the information contained in this GIS map. The GIS map has been prepared from material provided to ARTC by an external source and ARTC has not taken any steps to verify the completeness, accuracy or suitability of that material. ARTC will not be responsible for any loss or damage suffered as a result of any person whatsoever placing reliance upon the information contained within this GIS map.

Date: 9/04/2021
 Author: JB
 Data Sources: DELWP (2020)

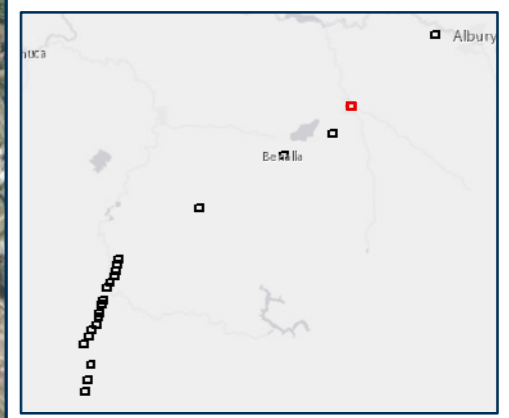
Paper: A3
 Scale: 1:10,000



The Australian Government is delivering Inland Rail through the Australian Rail Track Corporation (ARTC), in partnership with the private sector.

Site Location
Wangaratta Station Precinct
MAP 21 OF 22

- Project Area
- KM Posts
- Enhancement Sites
- Signal Gantry



0 225 450 Meters

Coordinate System: GDA 1994 MGA Zone 55

ARTC makes no representation or warranty and assumes no duty of care or other responsibility to any party as to the completeness, accuracy or suitability of the information contained in this GIS map. The GIS map has been prepared from material provided to ARTC by an external source and ARTC has not taken any steps to verify the completeness, accuracy or suitability of that material. ARTC will not be responsible for any loss or damage suffered as a result of any person whatsoever placing reliance upon the information contained within this GIS map.

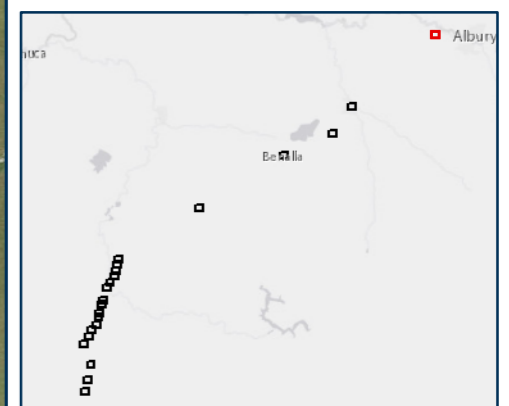
Date: 9/04/2021 Paper: A3
Author: JB Scale: 1:10,000
Data Sources: DELWP (2020)



The Australian Government is delivering Inland Rail through the Australian Rail Track Corporation (ARTC), in partnership with the private sector.

Site Location
Murray Valley Highway, Barnawartha North
MAP 22 OF 22

- Project Area
- KM Posts
- Enhancement Sites



Coordinate System: GDA 1994 MGA Zone 55
ARTC makes no representation or warranty and assumes no duty of care or other responsibility to any party as to the completeness, accuracy or suitability of the information contained in this GIS map. The GIS map has been prepared from material provided to ARTC by an external source and ARTC has not taken any steps to verify the completeness, accuracy or suitability of that material. ARTC will not be responsible for any loss or damage suffered as a result of any person whatsoever placing reliance upon the information contained within this GIS map.

Date: 9/04/2021
Author: JB
Data Sources: DELWP (2020)
Paper: A3
Scale: 1:10,000