Environment Report

Appendices

Inland Rail - Beveridge to Albury

Appendix B

Map Books

Appendix B – Figures

Figure 15 Threatened species and ecological communities

INLAND RAIL ARTC

The Australian Government is delivering Inland Rail through the Australian Rail Track Corporation (ARTC), in partnership with the private sector.

Threatened species and ecological communities

MAP 1 OF 97

- Overhead Powerline Project Areas
- Train Station
- VBA Flora Records
- KM Posts
- Railway
- Watercourses
- Threatened Fauna Habitat
- Western (Basalt) Plains Grassland

Threatened Ecological Communities

- Natural Temperate Grassland of the Victorian Volcanic Plain

0 50 100 Meters

Coordinate System: GDA 1994 MGA Zone 55

ARTC makes no representation or warranty and assumes no duty of care or other responsibility to any party as to the completeness, accuracy or suitability of the information contained in this GIS map. The GIS map has been prepared from material provided to ARTC by an external source and ARTC has not taken any steps to verify the completeness, accuracy or suitability of that material.
ARTC will not be responsible for any loss or damage suffered as a result of any person whatsoever placing reliance upon the information contained within this GIS map.

Date: 5/07/2021 Paper: A3
Author: JB Scale: 1:2,500
Data Sources: DELWP (2020) Figure 15

\\aumel1fp001.au.aecomnet.com\projects\606X\60637387\900_CAD_GIS\920_GIS\02_Maps\2021\06\Ecology\ARTC_ES\F15_ER_Threatned_Species.mxd

HUME FREEWAY

Potential Golden Sun Moth, Growling Grass Frog and Striped Legless Lizard habitat

Potential Growling Grass Frog habitat

Potential Growling Grass Frog habitat

1002

KELBY LANE

NORTH STATION ROAD

Potential Golden Sun Moth, Growling Grass Frog and Striped Legless Lizard habitat

Potential Golden Sun Moth, Growling Grass Frog and Striped Legless Lizard habitat

48

INLAND RAIL ARTC

The Australian Government is delivering Inland Rail through the Australian Rail Track Corporation (ARTC), in partnership with the private sector.

Threatened species and ecological communities

MAP 2 OF 97

- Overhead Powerline Project
- KM Posts
- Railway
- Watercourses
- Threatened Fauna Habitat
- Western (Basalt) Plains Grassland

Threatened Ecological Communities

- Natural Temperate Grassland of the Victorian Volcanic Plain

0 50 100 Meters

Coordinate System: GDA 1994 MGA Zone 55

ARTC makes no representation or warranty and assumes no duty of care or other responsibility to any party as to the completeness, accuracy or suitability of the information contained in this GIS map. The GIS map has been prepared from material provided to ARTC by an external source and ARTC has not taken any steps to verify the completeness, accuracy or suitability of that material. ARTC will not be responsible for any loss or damage suffered as a result of any person whatsoever placing reliance upon the information contained within this GIS map.

Date: 5/07/2021
Author: JB
Data Sources: DELWP (2020)

Paper: A3
Scale: 1:2,500
Figure 15

\\aumel1fp001.au.aecomnet.com\projects\606X\60637387\900_CAD_GIS\920_GIS\02_Maps\2021\06\Ecology\ARTC_ES\F15_ER_Threatned_Species.mxd

INLAND RAIL ARTC

The Australian Government is delivering Inland Rail through the Australian Rail Track Corporation (ARTC), in partnership with the private sector.

Threatened species and ecological communities

MAP 3 OF 97

- Overhead Powerline Project Areas
- KM Posts
- Railway
- Watercourses
- Threatened Fauna Habitat

0 50 100 Meters

Coordinate System: GDA 1994 MGA Zone 55

ARTC makes no representation or warranty and assumes no duty of care or other responsibility to any party as to the completeness, accuracy or suitability of the information contained in this GIS map. The GIS map has been prepared from material provided to ARTC by an external source and ARTC has not taken any steps to verify the completeness, accuracy or suitability of that material.
ARTC will not be responsible for any loss or damage suffered as a result of any person whatsoever placing reliance upon the information contained within this GIS map.

Date: 5/07/2021 Paper: A3
Author: JB Scale: 1:2,500
Data Sources: DELWP (2020) Figure 15

\\aumel1fp001.au.aecomnet.com\projects\606X\60637387\900_CAD_GIS\920_GIS\02_Maps\2021\06\Ecology\ARTC_ES\F15_ER_Threatned_Species.mxd

INLAND RAIL ARTC

The Australian Government is delivering Inland Rail through the Australian Rail Track Corporation (ARTC), in partnership with the private sector.

Threatened species and ecological communities

MAP 4 OF 97

- Overhead Powerline Project Areas
- KM Posts
- Railway
- Watercourses

0 50 100 Meters

Coordinate System: GDA 1994 MGA Zone 55

ARTC makes no representation or warranty and assumes no duty of care or other responsibility to any party as to the completeness, accuracy or suitability of the information contained in this GIS map. The GIS map has been prepared from material provided to ARTC by an external source and ARTC has not taken any steps to verify the completeness, accuracy or suitability of that material.
ARTC will not be responsible for any loss or damage suffered as a result of any person whatsoever placing reliance upon the information contained within this GIS map.

Date: 5/07/2021 Paper: A3
Author: JB Scale: 1:2,500
Data Sources: DELWP (2020) Figure 15

\\aumel1fp001.au.aecomnet.com\projects\606X\60637387\900_CAD_GIS\920_GIS\02_Maps\2021\06\Ecology\ARTC_ES\F15_ER_Threatned_Species.mxd

INLAND RAIL ARTC

The Australian Government is delivering Inland Rail through the Australian Rail Track Corporation (ARTC), in partnership with the private sector.

Threatened species and ecological communities

MAP 5 OF 97

- Overhead Powerline Project Areas
- KM Posts
- Railway
- Watercourses

0 50 100 Meters

Coordinate System: GDA 1994 MGA Zone 55

ARTC makes no representation or warranty and assumes no duty of care or other responsibility to any party as to the completeness, accuracy or suitability of the information contained in this GIS map. The GIS map has been prepared from material provided to ARTC by an external source and ARTC has not taken any steps to verify the completeness, accuracy or suitability of that material.
ARTC will not be responsible for any loss or damage suffered as a result of any person whatsoever placing reliance upon the information contained within this GIS map.

Date: 5/07/2021 Paper: A3
Author: JB Scale: 1:2,500
Data Sources: DELWP (2020) Figure 15

\\aumel1fp001.au.aecomnet.com\projects\606X\60637387\900_CAD_GIS\920_GIS\02_Maps\2021\06\Ecology\ARTC_ES\F15_ER_Threatned_Species.mxd

INLAND RAIL ARTC

The Australian Government is delivering Inland Rail through the Australian Rail Track Corporation (ARTC), in partnership with the private sector.

Threatened species and ecological communities

MAP 6 OF 97

- 15m Buffer
- Enhancement Site Reference Design Impact Area
- Overhead Powerline Project Areas
- Train Station
- KM Posts
- Railway
- Watercourses

0 50 100 Meters

Coordinate System: GDA 1994 MGA Zone 55

ARTC makes no representation or warranty and assumes no duty of care or other responsibility to any party as to the completeness, accuracy or suitability of the information contained in this GIS map. The GIS map has been prepared from material provided to ARTC by an external source and ARTC has not taken any steps to verify the completeness, accuracy or suitability of that material.
ARTC will not be responsible for any loss or damage suffered as a result of any person whatsoever placing reliance upon the information contained within this GIS map.

Date: 5/07/2021 Paper: A3
Author: JB Scale: 1:2,500
Data Sources: DELWP (2020) Figure 15

\\aumel1fp001.au.aecomnet.com\projects\606X\60637387\900_CAD_GIS\920_GIS\02_Maps\2021\06\Ecology\ARTC_ES\F15_ER_Threatned_Species.mxd

INLAND RAIL ARTC

The Australian Government is delivering Inland Rail through the Australian Rail Track Corporation (ARTC), in partnership with the private sector.

Threatened species and ecological communities

MAP 7 OF 97

- Overhead Powerline Project
- KM Posts
- Railway
- Watercourses

0 50 100 Meters

Coordinate System: GDA 1994 MGA Zone 55

ARTC makes no representation or warranty and assumes no duty of care or other responsibility to any party as to the completeness, accuracy or suitability of the information contained in this GIS map. The GIS map has been prepared from material provided to ARTC by an external source and ARTC has not taken any steps to verify the completeness, accuracy or suitability of that material.
ARTC will not be responsible for any loss or damage suffered as a result of any person whatsoever placing reliance upon the information contained within this GIS map.

Date: 5/07/2021 Paper: A3
Author: JB Scale: 1:2,500
Data Sources: DELWP (2020) Figure 15

\\aumel1fp001.au.aecomnet.com\projects\606X\60637387\900_CAD_GIS\920_GIS\02_Maps\2021\06\Ecology\ARTC_ES\F15_ER_Threatned_Species.mxd

INLAND RAIL ARTC

The Australian Government is delivering Inland Rail through the Australian Rail Track Corporation (ARTC), in partnership with the private sector.

Threatened species and ecological communities

MAP 8 OF 97

- Overhead Powerline Project Areas
- Railway
- Watercourses

0 50 100 Meters

Coordinate System: GDA 1994 MGA Zone 55

ARTC makes no representation or warranty and assumes no duty of care or other responsibility to any party as to the completeness, accuracy or suitability of the information contained in this GIS map. The GIS map has been prepared from material provided to ARTC by an external source and ARTC has not taken any steps to verify the completeness, accuracy or suitability of that material.
ARTC will not be responsible for any loss or damage suffered as a result of any person whatsoever placing reliance upon the information contained within this GIS map.

Date: 5/07/2021 Paper: A3
Author: JB Scale: 1:2,500
Data Sources: DELWP (2020) Figure 15

\\aumel1fp001.au.aecomnet.com\projects\606X\60637387\900_CAD_GIS\920_GIS\02_Maps\2021\06\Ecology\ARTC_ES\F15_ER_Threatned_Species.mxd

INLAND RAIL ARTC

The Australian Government is delivering Inland Rail through the Australian Rail Track Corporation (ARTC), in partnership with the private sector.

Threatened species and ecological communities

MAP 9 OF 97

- Overhead Powerline Project
- KM Posts
- Railway
- Watercourses

0 50 100 Meters

Coordinate System: GDA 1994 MGA Zone 55

ARTC makes no representation or warranty and assumes no duty of care or other responsibility to any party as to the completeness, accuracy or suitability of the information contained in this GIS map. The GIS map has been prepared from material provided to ARTC by an external source and ARTC has not taken any steps to verify the completeness, accuracy or suitability of that material.
ARTC will not be responsible for any loss or damage suffered as a result of any person whatsoever placing reliance upon the information contained within this GIS map.

Date: 5/07/2021 Paper: A3
Author: JB Scale: 1:2,500
Data Sources: DELWP (2020) Figure 15

\\aumel1fp001.au.aecomnet.com\projects\606X\60637387\900_CAD_GIS\920_GIS\02_Maps\2021\06\Ecology\ARTC_ES\F15_ER_Threatned_Species.mxd

INLAND RAIL ARTC

The Australian Government is delivering Inland Rail through the Australian Rail Track Corporation (ARTC), in partnership with the private sector.

Threatened species and ecological communities

MAP 10 OF 97

- Overhead Powerline Project Areas
- KM Posts
- Railway
- Watercourses

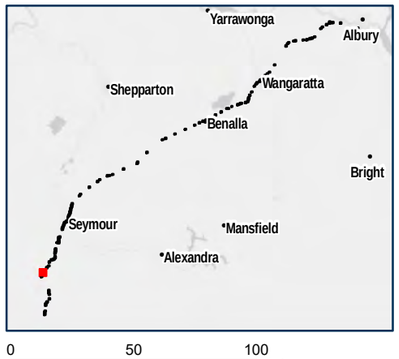

0 50 100 Meters

Coordinate System: GDA 1994 MGA Zone 55

ARTC makes no representation or warranty and assumes no duty of care or other responsibility to any party as to the completeness, accuracy or suitability of the information contained in this GIS map. The GIS map has been prepared from material provided to ARTC by an external source and ARTC has not taken any steps to verify the completeness, accuracy or suitability of that material.
ARTC will not be responsible for any loss or damage suffered as a result of any person whatsoever placing reliance upon the information contained within this GIS map.

Date: 5/07/2021 Paper: A3
Author: JB Scale: 1:2,500
Data Sources: DELWP (2020) Figure 15

\\aumel1fp001.au.aecomnet.com\projects\606X\60637387\900_CAD_GIS\920_GIS\02_Maps\2021\06\Ecology\ARTC_ES\F15_ER_Threatned_Species.mxd

INLAND RAIL ARTC

The Australian Government is delivering Inland Rail through the Australian Rail Track Corporation (ARTC), in partnership with the private sector.

Threatened species and ecological communities

MAP 11 OF 97

- Overhead Powerline Project Areas
- Threathened Flora (1)
- KM Posts
- Railway
- Watercourses

0 50 100 Meters

Coordinate System: GDA 1994 MGA Zone 55

ARTC makes no representation or warranty and assumes no duty of care or other responsibility to any party as to the completeness, accuracy or suitability of the information contained in this GIS map. The GIS map has been prepared from material provided to ARTC by an external source and ARTC has not taken any steps to verify the completeness, accuracy or suitability of that material.
ARTC will not be responsible for any loss or damage suffered as a result of any person whatsoever placing reliance upon the information contained within this GIS map.

Date: 5/07/2021 Paper: A3
Author: JB Scale: 1:2,500
Data Sources: DELWP (2020) Figure 15

\\aumel1fp001.au.aecomnet.com\projects\606X\60637387\900_CAD_GIS\920_GIS\02_Maps\2021\06\Ecology\ARTC_ES\F15_ER_Threatned_Species.mxd

INLAND RAIL ARTC

The Australian Government is delivering Inland Rail through the Australian Rail Track Corporation (ARTC), in partnership with the private sector.

Threatened species and ecological communities

MAP 12 OF 97

- Overhead Powerline Project Areas
- Threathened Flora (4)
- KM Posts
- Railway
- Watercourses

0 50 100 Meters

Coordinate System: GDA 1994 MGA Zone 55

ARTC makes no representation or warranty and assumes no duty of care or other responsibility to any party as to the completeness, accuracy or suitability of the information contained in this GIS map. The GIS map has been prepared from material provided to ARTC by an external source and ARTC has not taken any steps to verify the completeness, accuracy or suitability of that material.
ARTC will not be responsible for any loss or damage suffered as a result of any person whatsoever placing reliance upon the information contained within this GIS map.

Date: 5/07/2021 Paper: A3
Author: JB Scale: 1:2,500
Data Sources: DELWP (2020) Figure 15

\\aumel1fp001.au.aecomnet.com\projects\606X\60637387\900_CAD_GIS\920_GIS\02_Maps\2021\06\Ecology\ARTC_ES\F15_ER_Threatned_Species.mxd

INLAND RAIL ARTC

The Australian Government is delivering Inland Rail through the Australian Rail Track Corporation (ARTC), in partnership with the private sector.

Threatened species and ecological communities

MAP 13 OF 97

- Overhead Powerline Project Areas
- VBA Fauna Records
- Railway
- Impacted Threatened Ecological Community
- Watercourses
- Threatened Fauna Habitat
- Victorian Temperate Woodland Bird Community

0 50 100 Meters

Coordinate System: GDA 1994 MGA Zone 55

ARTC makes no representation or warranty and assumes no duty of care or other responsibility to any party as to the completeness, accuracy or suitability of the information contained in this GIS map. The GIS map has been prepared from material provided to ARTC by an external source and ARTC has not taken any steps to verify the completeness, accuracy or suitability of that material.
ARTC will not be responsible for any loss or damage suffered as a result of any person whatsoever placing reliance upon the information contained within this GIS map.

Date: 5/07/2021 Paper: A3
Author: JB Scale: 1:2,500
Data Sources: DELWP (2020) Figure 15

\\aumel1fp001.au.aecomnet.com\projects\606X\60637387\900_CAD_GIS\920_GIS\02_Maps\2021\06\Ecology\ARTC_ES\F15_ER_Threatned_Species.mxd

INLAND RAIL ARTC

The Australian Government is delivering Inland Rail through the Australian Rail Track Corporation (ARTC), in partnership with the private sector.

Threatened species and ecological communities

MAP 14 OF 97

- 15m Buffer
- Enhancement Site Reference Design Impact Area
- Overhead Powerline Project Areas
- Train Station
- VBA Fauna Records
- Railway

0 50 100 Meters

Coordinate System: GDA 1994 MGA Zone 55

ARTC makes no representation or warranty and assumes no duty of care or other responsibility to any party as to the completeness, accuracy or suitability of the information contained in this GIS map. The GIS map has been prepared from material provided to ARTC by an external source and ARTC has not taken any steps to verify the completeness, accuracy or suitability of that material.
ARTC will not be responsible for any loss or damage suffered as a result of any person whatsoever placing reliance upon the information contained within this GIS map.

Date: 5/07/2021 Paper: A3
Author: JB Scale: 1:2,500
Data Sources: DELWP (2020) Figure 15

\\aumel1fp001.au.aecomnet.com\projects\606X\60637387\900_CAD_GIS\920_GIS\02_Maps\2021\06\Ecology\ARTC_ES\F15_ER_Threatned_Species.mxd

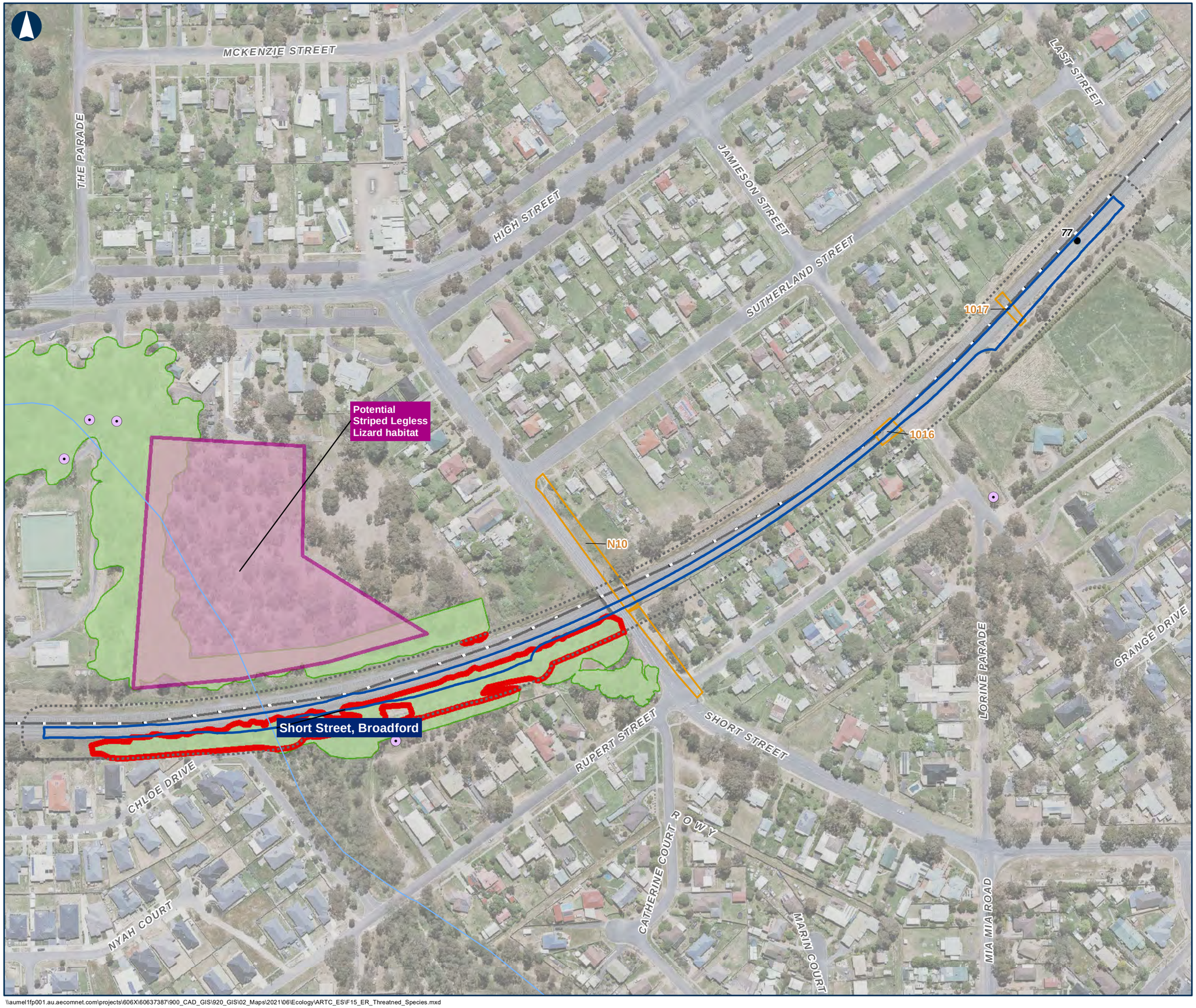

INLAND RAIL ARTC

The Australian Government is delivering Inland Rail through the Australian Rail Track Corporation (ARTC), in partnership with the private sector.

Threatened species and ecological communities

MAP 15 OF 97

- 15m Buffer
- Enhancement Site Reference Design Impact Area
- Overhead Powerline Project Areas
- Hollow Bearing Trees
- KM Posts
- Railway
- Watercourses
- Threatened Fauna Habitat
- Victorian Temperate Woodland Bird Community
- Impacted Threatened Ecological Community

0 50 100 Meters

Coordinate System: GDA 1994 MGA Zone 55

ARTC makes no representation or warranty and assumes no duty of care or other responsibility to any party as to the completeness, accuracy or suitability of the information contained in this GIS map. The GIS map has been prepared from material provided to ARTC by an external source and ARTC has not taken any steps to verify the completeness, accuracy or suitability of that material. ARTC will not be responsible for any loss or damage suffered as a result of any person whatsoever placing reliance upon the information contained within this GIS map.

Date: 5/07/2021 Paper: A3
Author: JB Scale: 1:2,500
Data Sources: DELWP (2020) Figure 15

\\aumel1fp001.au.aecomnet.com\projects\606X\60637387\900_CAD_GIS\920_GIS\02_Maps\2021\06\Ecology\ARTC_ES\F15_ER_Threatned_Species.mxd

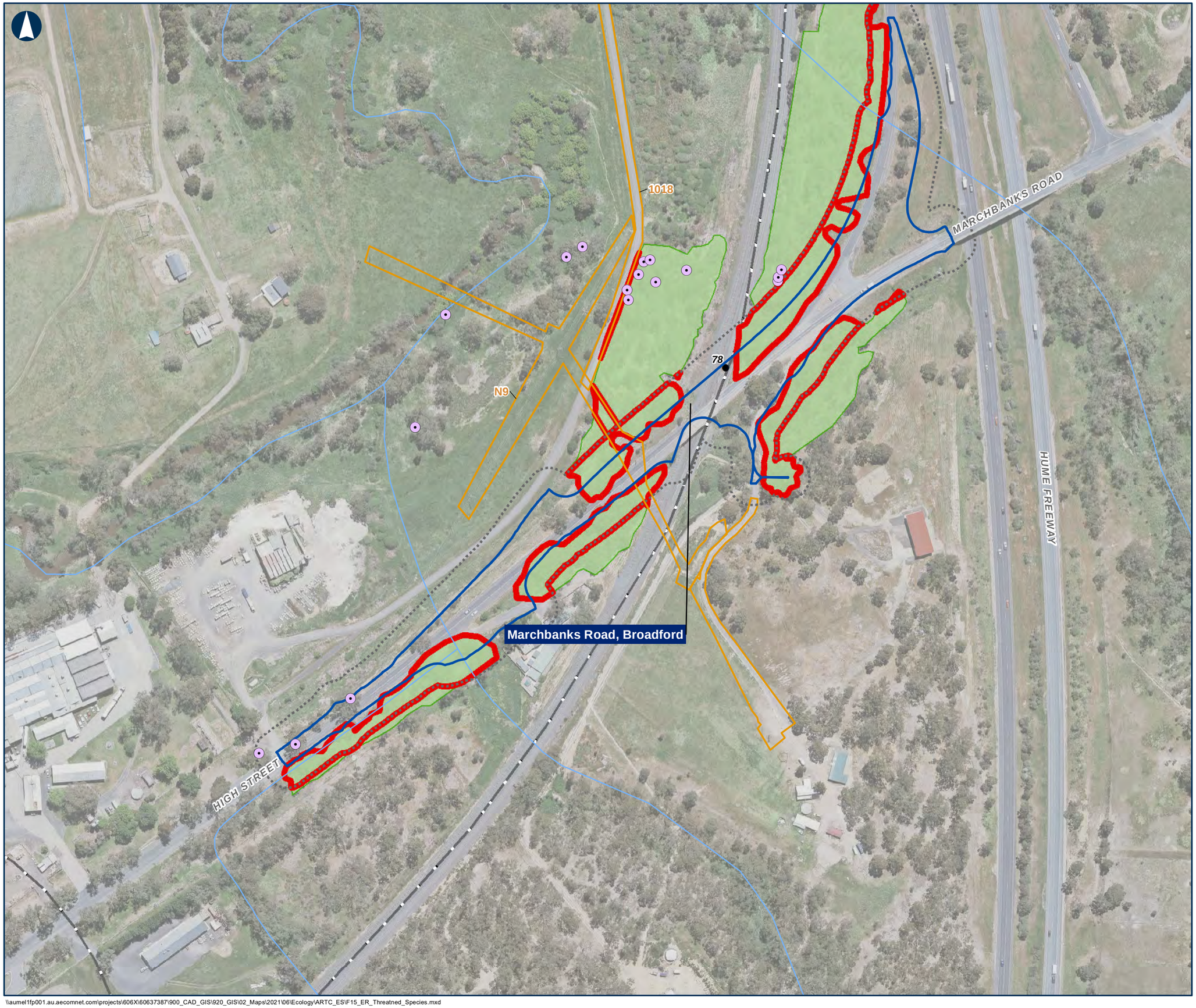

INLAND RAIL ARTC

The Australian Government is delivering Inland Rail through the Australian Rail Track Corporation (ARTC), in partnership with the private sector.

Threatened species and ecological communities

MAP 16 OF 97

- 15m Buffer
- Enhancement Site Reference Design Impact Area
- Overhead Powerline Project Areas
- Hollow Bearing Trees
- KM Posts
- Railway
- Impacted Threatened Ecological Community
- Watercourses
- Victorian Temperate Woodland Bird Community
- Impacted Threatened Ecological Community

0 50 100 Meters

Coordinate System: GDA 1994 MGA Zone 55

ARTC makes no representation or warranty and assumes no duty of care or other responsibility to any party as to the completeness, accuracy or suitability of the information contained in this GIS map. The GIS map has been prepared from material provided to ARTC by an external source and ARTC has not taken any steps to verify the completeness, accuracy or suitability of that material.
ARTC will not be responsible for any loss or damage suffered as a result of any person whatsoever placing reliance upon the information contained within this GIS map.

Date: 5/07/2021 Paper: A3
Author: JB Scale: 1:2,500
Data Sources: DELWP (2020) Figure 15

\\aumel1fp001.au.aecomnet.com\projects\606X\60637387\900_CAD_GIS\920_GIS\02_Maps\2021\06\Ecology\ARTC_ES\F15_ER_Threatned_Species.mxd

INLAND RAIL ARTC

The Australian Government is delivering Inland Rail through the Australian Rail Track Corporation (ARTC), in partnership with the private sector.

Threatened species and ecological communities

MAP 17 OF 97

- 15m Buffer
- Enhancement Site Reference Design Impact Area
- Overhead Powerline Project
- Railway
- Impacted Threatened Ecological Community
- Watercourses
- Victorian Temperate Woodland Bird Community
- Impacted Threatened Ecological Community

Threatened Ecological Communities

- Grey Box (Eucalyptus microcarpa) Grassy Woodlands and Derived Native Grasslands of South-Eastern Australia

0 50 100 Meters

Coordinate System: GDA 1994 MGA Zone 55

ARTC makes no representation or warranty and assumes no duty of care or other responsibility to any party as to the completeness, accuracy or suitability of the information contained in this GIS map. The GIS map has been prepared from material provided to ARTC by an external source and ARTC has not taken any steps to verify the completeness, accuracy or suitability of that material.
ARTC will not be responsible for any loss or damage suffered as a result of any person whatsoever placing reliance upon the information contained within this GIS map.

Date: 5/07/2021
Author: JB
Data Sources: DELWP (2020)

Paper: A3
Scale: 1:2,500
Figure 15

\\aumel1fp001.au.aecomnet.com\projects\606X\60637387\900_CAD_GIS\920_GIS\02_Maps\2021\06\Ecology\ARTC_ES\F15_ER_Threatned_Species.mxd

INLAND RAIL ARTC

The Australian Government is delivering Inland Rail through the Australian Rail Track Corporation (ARTC), in partnership with the private sector.

Threatened species and ecological communities

MAP 18 OF 97

- Overhead Powerline Project Areas
- KM Posts
- Railway
- Impacted Threatened Ecological Community
- Watercourses
- Victorian Temperate Woodland Bird Community

0 50 100 Meters

Coordinate System: GDA 1994 MGA Zone 55

ARTC makes no representation or warranty and assumes no duty of care or other responsibility to any party as to the completeness, accuracy or suitability of the information contained in this GIS map. The GIS map has been prepared from material provided to ARTC by an external source and ARTC has not taken any steps to verify the completeness, accuracy or suitability of that material.
ARTC will not be responsible for any loss or damage suffered as a result of any person whatsoever placing reliance upon the information contained within this GIS map.

Date: 5/07/2021
Author: JB
Data Sources: DELWP (2020)

Paper: A3
Scale: 1:2,500
Figure 15

\\aumel1fp001.au.aecomnet.com\projects\606X\60637387\900_CAD_GIS\920_GIS\02_Maps\2021\06\Ecology\ARTC_ES\F15_ER_Threatned_Species.mxd

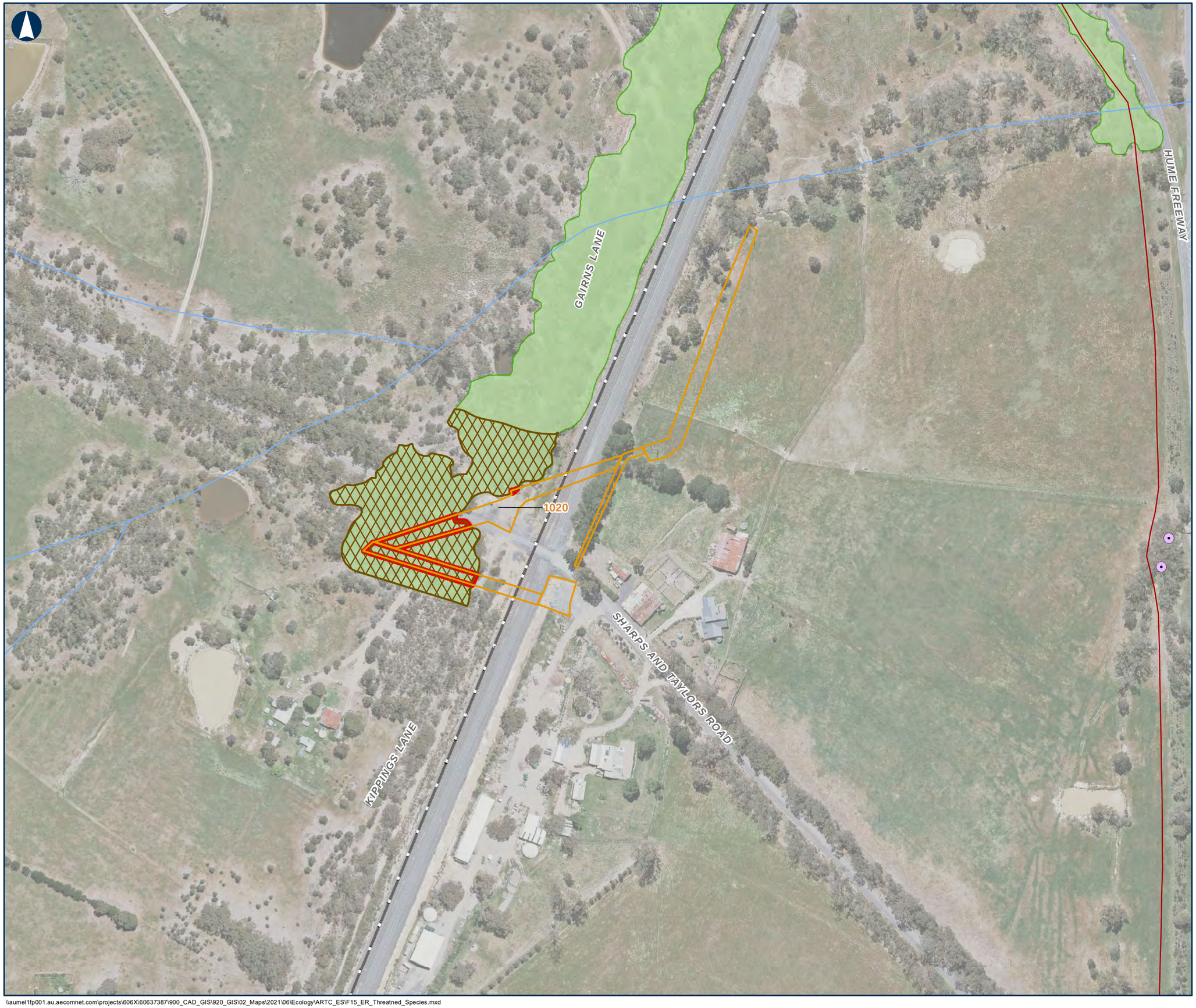

INLAND RAIL ARTC

The Australian Government is delivering Inland Rail through the Australian Rail Track Corporation (ARTC), in partnership with the private sector.

Threatened species and ecological communities

MAP 19 OF 97

- Overhead Powerline Project Areas
- Hollow Bearing Trees
- Railway
- Next Generation Cabling
- Impacted Threatened Ecological Community
- Watercourses
- Victorian Temperate Woodland Bird Community

Threatened Ecological Communities

- Grey Box (Eucalyptus microcarpa) Grassy Woodlands and Derived Native Grasslands of South-Eastern Australia

0 50 100 Meters

Coordinate System: GDA 1994 MGA Zone 55

ARTC makes no representation or warranty and assumes no duty of care or other responsibility to any party as to the completeness, accuracy or suitability of the information contained in this GIS map. The GIS map has been prepared from material provided to ARTC by an external source and ARTC has not taken any steps to verify the completeness, accuracy or suitability of that material. ARTC will not be responsible for any loss or damage suffered as a result of any person whatsoever placing reliance upon the information contained within this GIS map.

Date: 5/07/2021 Paper: A3
Author: JB Scale: 1:2,500
Data Sources: DELWP (2020) Figure 15

\\aumel1fp001.au.aecomnet.com\projects\606X\60637387\900_CAD_GIS\920_GIS\02_Maps\2021\06\Ecology\ARTC_ES\F15_ER_Threatned_Species.mxd

INLAND RAIL ARTC

The Australian Government is delivering Inland Rail through the Australian Rail Track Corporation (ARTC), in partnership with the private sector.

Threatened species and ecological communities

MAP 20 OF 97

- 15m Buffer
- Enhancement Site Reference Design Impact Area
- Threatened Fauna Species
- Hollow Bearing Trees
- KM Posts
- Railway
- Next Generation Cabling
- Watercourses
- Victorian Temperate Woodland Bird Community
- Impacted Threatened Ecological Community

Threatened Ecological Communities

- Grey Box (Eucalyptus microcarpa) Grassy Woodlands and Derived Native Grasslands of South-Eastern Australia

0 50 100 Meters

Coordinate System: GDA 1994 MGA Zone 55

ARTC makes no representation or warranty and assumes no duty of care or other responsibility to any party as to the completeness, accuracy or suitability of the information contained in this GIS map. The GIS map has been prepared from material provided to ARTC by an external source and ARTC has not taken any steps to verify the completeness, accuracy or suitability of that material.
ARTC will not be responsible for any loss or damage suffered as a result of any person whatsoever placing reliance upon the information contained within this GIS map.

Date: 5/07/2021 Paper: A3
Author: JB Scale: 1:2,500
Data Sources: DELWP (2020) Figure 15

\\aumel1fp001.au.aecomnet.com\projects\606X\60637387\900_CAD_GIS\920_GIS\02_Maps\2021\06\Ecology\ARTC_ES\F15_ER_Threatned_Species.mxd

INLAND RAIL ARTC

The Australian Government is delivering Inland Rail through the Australian Rail Track Corporation (ARTC), in partnership with the private sector.

Threatened species and ecological communities

MAP 21 OF 97

- 15m Buffer
- Enhancement Site Reference Design Impact Area
- Threatened Fauna Species
- Hollow Bearing Trees
- KM Posts
- Railway
- Next Generation Cabling
- Watercourses
- Victorian Temperate Woodland Bird Community
- Impacted Threatened Ecological Community

Threatened Ecological Communities

- Grey Box (Eucalyptus microcarpa) Grassy Woodlands and Derived Native Grasslands of South-Eastern Australia

0 50 100 Meters

Coordinate System: GDA 1994 MGA Zone 55

ARTC makes no representation or warranty and assumes no duty of care or other responsibility to any party as to the completeness, accuracy or suitability of the information contained in this GIS map. The GIS map has been prepared from material provided to ARTC by an external source and ARTC has not taken any steps to verify the completeness, accuracy or suitability of that material.
ARTC will not be responsible for any loss or damage suffered as a result of any person whatsoever placing reliance upon the information contained within this GIS map.

Date: 5/07/2021 Paper: A3
Author: JB Scale: 1:2,500
Data Sources: DELWP (2020) Figure 15

\\aumel1fp001.au.aecomnet.com\projects\606X\60637387\900_CAD_GIS\920_GIS\02_Maps\2021\06\Ecology\ARTC_ES\F15_ER_Threatned_Species.mxd

INLAND RAIL ARTC

The Australian Government is delivering Inland Rail through the Australian Rail Track Corporation (ARTC), in partnership with the private sector.

Threatened species and ecological communities

MAP 22 OF 97

- Overhead Powerline Project
- KM Posts
- Railway
- Watercourses
- Victorian Temperate Woodland Bird Community

0 50 100 Meters

Coordinate System: GDA 1994 MGA Zone 55

ARTC makes no representation or warranty and assumes no duty of care or other responsibility to any party as to the completeness, accuracy or suitability of the information contained in this GIS map. The GIS map has been prepared from material provided to ARTC by an external source and ARTC has not taken any steps to verify the completeness, accuracy or suitability of that material. ARTC will not be responsible for any loss or damage suffered as a result of any person whatsoever placing reliance upon the information contained within this GIS map.

Date: 5/07/2021 Paper: A3
Author: JB Scale: 1:2,500
Data Sources: DELWP (2020) Figure 15

\\aumel1fp001.au.aecomnet.com\projects\606X\60637387\900_CAD_GIS\920_GIS\02_Maps\2021\06\Ecology\ARTC_ES\F15_ER_Threatned_Species.mxd

INLAND RAIL ARTC

The Australian Government is delivering Inland Rail through the Australian Rail Track Corporation (ARTC), in partnership with the private sector.

Threatened species and ecological communities

MAP 23 OF 97

- Overhead Powerline Project
- KM Posts
- Railway
- Watercourses

0 50 100 Meters

Coordinate System: GDA 1994 MGA Zone 55

ARTC makes no representation or warranty and assumes no duty of care or other responsibility to any party as to the completeness, accuracy or suitability of the information contained in this GIS map. The GIS map has been prepared from material provided to ARTC by an external source and ARTC has not taken any steps to verify the completeness, accuracy or suitability of that material.
ARTC will not be responsible for any loss or damage suffered as a result of any person whatsoever placing reliance upon the information contained within this GIS map.

Date: 5/07/2021 Paper: A3
Author: JB Scale: 1:2,500
Data Sources: DELWP (2020) Figure 15

\\aumel1fp001.au.aecomnet.com\projects\606X\60637387\900_CAD_GIS\920_GIS\02_Maps\2021\06\Ecology\ARTC_ES\F15_ER_Threatned_Species.mxd

INLAND RAIL ARTC

The Australian Government is delivering Inland Rail through the Australian Rail Track Corporation (ARTC), in partnership with the private sector.

Threatened species and ecological communities

MAP 24 OF 97

- Overhead Powerline Project Areas
- KM Posts
- Railway
- Watercourses
- Lowland Riverine Fish Community of the Southern Murray-Darling Basin
- Victorian Temperate Woodland Bird Community

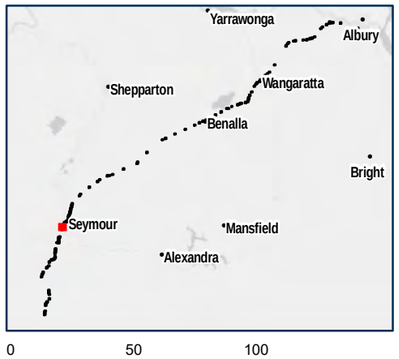

0 50 100 Meters

Coordinate System: GDA 1994 MGA Zone 55

ARTC makes no representation or warranty and assumes no duty of care or other responsibility to any party as to the completeness, accuracy or suitability of the information contained in this GIS map. The GIS map has been prepared from material provided to ARTC by an external source and ARTC has not taken any steps to verify the completeness, accuracy or suitability of that material.
ARTC will not be responsible for any loss or damage suffered as a result of any person whatsoever placing reliance upon the information contained within this GIS map.

Date: 5/07/2021 Paper: A3
Author: JB Scale: 1:2,500
Data Sources: DELWP (2020) Figure 15

\\aumel1fp001.au.aecomnet.com\projects\606X\60637387\900_CAD_GIS\920_GIS\02_Maps\2021\06\Ecology\ARTC_ES\F15_ER_Threatned_Species.mxd

INLAND RAIL ARTC

The Australian Government is delivering Inland Rail through the Australian Rail Track Corporation (ARTC), in partnership with the private sector.

Threatened species and ecological communities

MAP 25 OF 97

- Overhead Powerline Project
- Train Station
- VBA Fauna Records
- KM Posts
- Railway

0 50 100 Meters

Coordinate System: GDA 1994 MGA Zone 55

ARTC makes no representation or warranty and assumes no duty of care or other responsibility to any party as to the completeness, accuracy or suitability of the information contained in this GIS map. The GIS map has been prepared from material provided to ARTC by an external source and ARTC has not taken any steps to verify the completeness, accuracy or suitability of that material.
ARTC will not be responsible for any loss or damage suffered as a result of any person whatsoever placing reliance upon the information contained within this GIS map.

Date: 5/07/2021
Author: JB
Data Sources: DELWP (2020)

Paper: A3
Scale: 1:2,500
Figure 15

\\aumel1fp001.au.aecomnet.com\projects\606X\60637387\900_CAD_GIS\920_GIS\02_Maps\2021\06\Ecology\ARTC_ES\F15_ER_Threatned_Species.mxd

INLAND RAIL ARTC

The Australian Government is delivering Inland Rail through the Australian Rail Track Corporation (ARTC), in partnership with the private sector.

Threatened species and ecological communities

MAP 26 OF 97

- Overhead Powerline Project
- Train Station
- KM Posts
- Railway
- Next Generation Cabling
- Watercourses

0 50 100 Meters

Coordinate System: GDA 1994 MGA Zone 55

ARTC makes no representation or warranty and assumes no duty of care or other responsibility to any party as to the completeness, accuracy or suitability of the information contained in this GIS map. The GIS map has been prepared from material provided to ARTC by an external source and ARTC has not taken any steps to verify the completeness, accuracy or suitability of that material.
ARTC will not be responsible for any loss or damage suffered as a result of any person whatsoever placing reliance upon the information contained within this GIS map.

Date: 5/07/2021 Paper: A3
Author: JB Scale: 1:2,500
Data Sources: DELWP (2020) Figure 15

\\aumel1fp001.au.aecomnet.com\projects\606X\60637387\900_CAD_GIS\920_GIS\02_Maps\2021\06\Ecology\ARTC_ES\F15_ER_Threatned_Species.mxd

INLAND RAIL ARTC

The Australian Government is delivering Inland Rail through the Australian Rail Track Corporation (ARTC), in partnership with the private sector.

Threatened species and ecological communities

MAP 27 OF 97

- Overhead Powerline Project Areas
- KM Posts
- Railway
- Next Generation Cabling
- Impacted Threatened Ecological Community
- Watercourses
- Victorian Temperate Woodland Bird Community

Threatened Ecological Communities

- Grey Box (Eucalyptus microcarpa) Grassy Woodlands and Derived Native Grasslands of South-Eastern Australia

0 50 100 Meters

Coordinate System: GDA 1994 MGA Zone 55

ARTC makes no representation or warranty and assumes no duty of care or other responsibility to any party as to the completeness, accuracy or suitability of the information contained in this GIS map. The GIS map has been prepared from material provided to ARTC by an external source and ARTC has not taken any steps to verify the completeness, accuracy or suitability of that material.
ARTC will not be responsible for any loss or damage suffered as a result of any person whatsoever placing reliance upon the information contained within this GIS map.

Date: 5/07/2021 Paper: A3
Author: JB Scale: 1:2,500
Data Sources: DELWP (2020) Figure 15

\\aumel1fp001.au.aecomnet.com\projects\606X\60637387\900_CAD_GIS\920_GIS\02_Maps\2021\06\Ecology\ARTC_ES\F15_ER_Threatned_Species.mxd

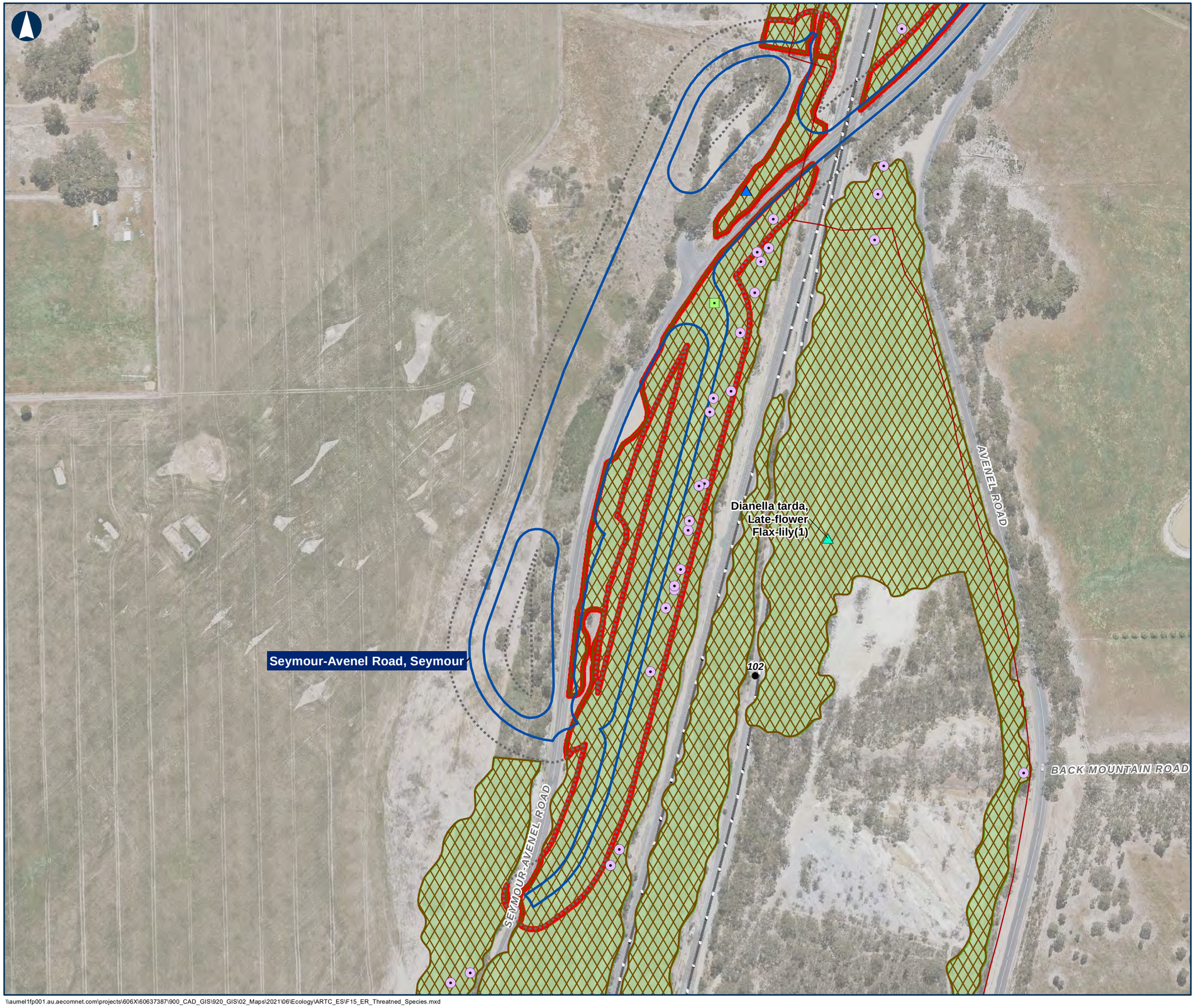

INLAND RAIL ARTC

The Australian Government is delivering Inland Rail through the Australian Rail Track Corporation (ARTC), in partnership with the private sector.

Threatened species and ecological communities

MAP 28 OF 97

- 15m Buffer
- Enhancement Site Reference Design Impact Area
- Threatened Fauna Species
- Hollow Bearing Trees
- Allocasuarina luehmannii, Buloke (1)
- Threathened Flora (1)
- KM Posts
- Railway
- Next Generation Cabling
- Victorian Temperate Woodland Bird Community
- Impacted Threatened Ecological Community

Threatened Ecological Communities

- Grey Box (Eucalyptus microcarpa) Grassy Woodlands and Derived Native Grasslands of South-Eastern Australia

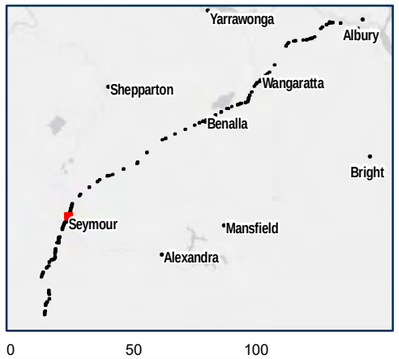

0 50 100 Meters

Coordinate System: GDA 1994 MGA Zone 55

ARTC makes no representation or warranty and assumes no duty of care or other responsibility to any party as to the completeness, accuracy or suitability of the information contained in this GIS map. The GIS map has been prepared from material provided to ARTC by an external source and ARTC has not taken any steps to verify the completeness, accuracy or suitability of that material.
ARTC will not be responsible for any loss or damage suffered as a result of any person whatsoever placing reliance upon the information contained within this GIS map.

Date: 5/07/2021 Paper: A3
Author: JB Scale: 1:2,500
Data Sources: DELWP (2020) Figure 15

\\aumel1fp001.au.aecomnet.com\projects\606X\60637387\900_CAD_GIS\920_GIS\02_Maps\2021\06\Ecology\ARTC_ES\F15_ER_Threatned_Species.mxd

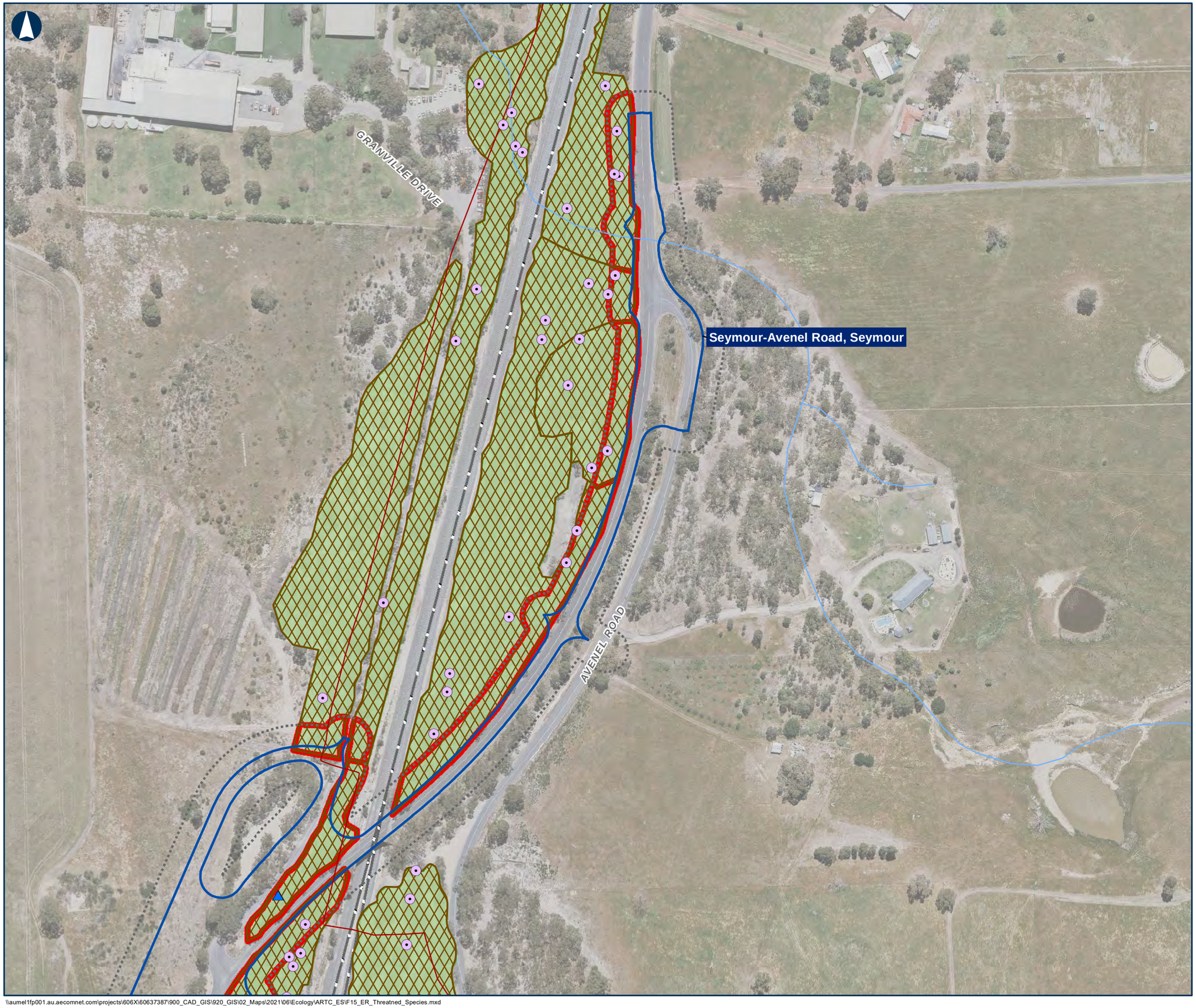

INLAND RAIL ARTC

The Australian Government is delivering Inland Rail through the Australian Rail Track Corporation (ARTC), in partnership with the private sector.

Threatened species and ecological communities

MAP 29 OF 97

- 15m Buffer
- Enhancement Site Reference Design Impact Area
- Hollow Bearing Trees
- Allocasuarina luehmannii, Buloke (1)
- Railway
- Next Generation Cabling
- Watercourses
- Victorian Temperate Woodland Bird Community
- Impacted Threatened Ecological Community

Threatened Ecological Communities

- Grey Box (Eucalyptus microcarpa) Grassy Woodlands and Derived Native Grasslands of South-Eastern Australia

0 50 100 Meters

Coordinate System: GDA 1994 MGA Zone 55

ARTC makes no representation or warranty and assumes no duty of care or other responsibility to any party as to the completeness, accuracy or suitability of the information contained in this GIS map. The GIS map has been prepared from material provided to ARTC by an external source and ARTC has not taken any steps to verify the completeness, accuracy or suitability of that material. ARTC will not be responsible for any loss or damage suffered as a result of any person whatsoever placing reliance upon the information contained within this GIS map.

Date: 5/07/2021 Paper: A3
Author: JB Scale: 1:2,500
Data Sources: DELWP (2020) Figure 15

\\aumel1fp001.au.aecomnet.com\projects\606X\60637387\900_CAD_GIS\920_GIS\02_Maps\2021\06\Ecology\ARTC_ES\F15_ER_Threatned_Species.mxd

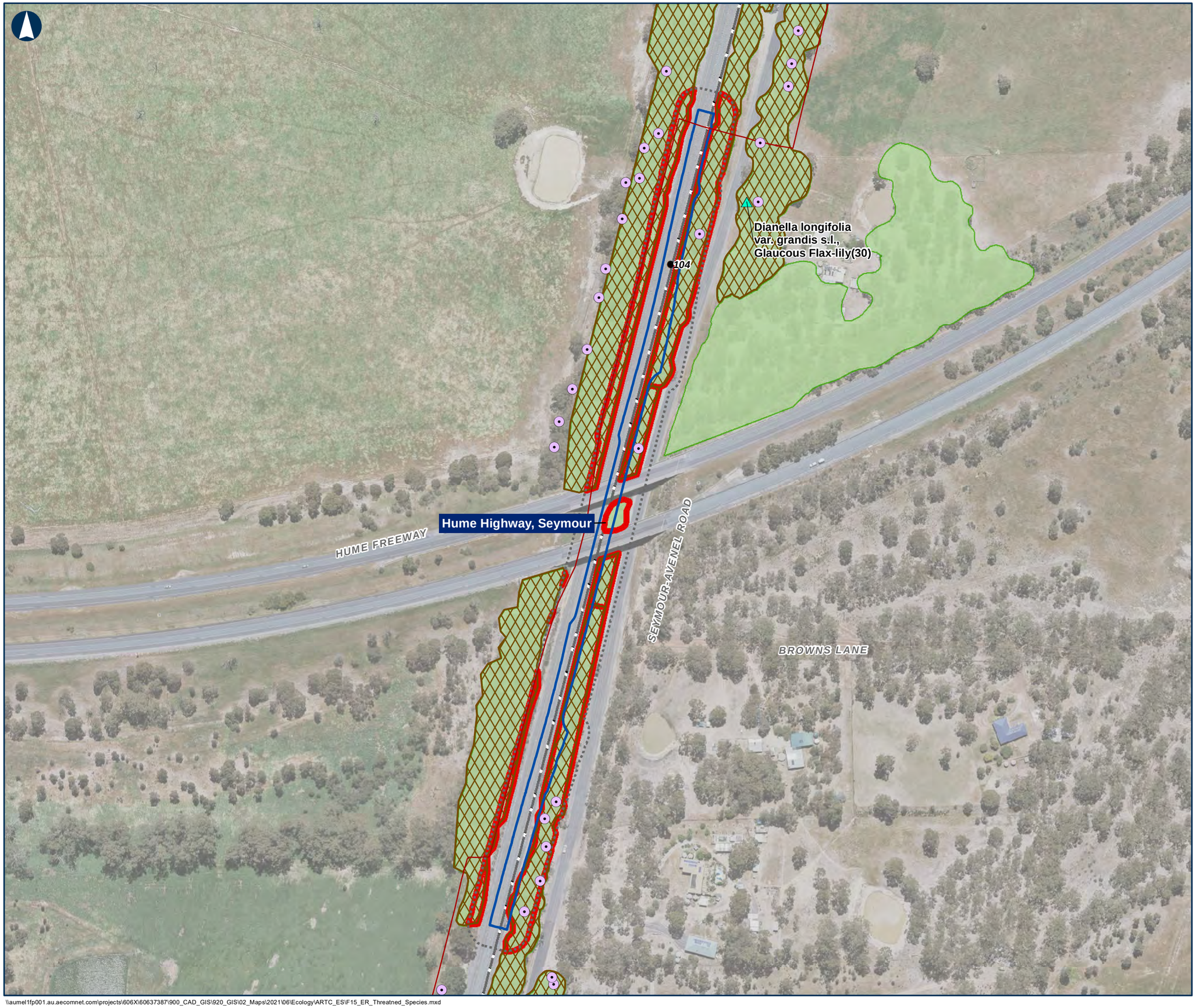

INLAND RAIL ARTC

The Australian Government is delivering Inland Rail through the Australian Rail Track Corporation (ARTC), in partnership with the private sector.

Threatened species and ecological communities

MAP 30 OF 97

- 15m Buffer
- Enhancement Site Reference Design Impact Area
- Hollow Bearing Trees
- Threathened Flora (1)
- KM Posts
- Railway
- Next Generation Cabling
- Victorian Temperate Woodland Bird Community
- Impacted Threatened Ecological Community

Threatened Ecological Communities

- Grey Box (Eucalyptus microcarpa) Grassy Woodlands and Derived Native Grasslands of South-Eastern Australia

0 50 100 Meters

Coordinate System: GDA 1994 MGA Zone 55

ARTC makes no representation or warranty and assumes no duty of care or other responsibility to any party as to the completeness, accuracy or suitability of the information contained in this GIS map. The GIS map has been prepared from material provided to ARTC by an external source and ARTC has not taken any steps to verify the completeness, accuracy or suitability of that material.
ARTC will not be responsible for any loss or damage suffered as a result of any person whatsoever placing reliance upon the information contained within this GIS map.

Date: 5/07/2021 Paper: A3
Author: JB Scale: 1:2,500
Data Sources: DELWP (2020) Figure 15

\\aumel1fp001.au.aecomnet.com\projects\606X\60637387\900_CAD_GIS\920_GIS\02_Maps\2021\06\Ecology\ARTC_ES\F15_ER_Threatned_Species.mxd

The Australian Government is delivering Inland Rail through the Australian Rail Track Corporation (ARTC), in partnership with the private sector.

Threatened species and ecological communities

MAP 31 OF 97

- Overhead Powerline Project Areas
- VBA Fauna Records
- KM Posts
- Railway
- Impacted Threatened Ecological Community
- Victorian Temperate Woodland Bird Community

Threatened Ecological Communities

- Grey Box (Eucalyptus microcarpa) Grassy Woodlands and Derived Native Grasslands of South-Eastern Australia

0 50 100 Meters

Coordinate System: GDA 1994 MGA Zone 55

ARTC makes no representation or warranty and assumes no duty of care or other responsibility to any party as to the completeness, accuracy or suitability of the information contained in this GIS map. The GIS map has been prepared from material provided to ARTC by an external source and ARTC has not taken any steps to verify the completeness, accuracy or suitability of that material. ARTC will not be responsible for any loss or damage suffered as a result of any person whatsoever placing reliance upon the information contained within this GIS map.

Date: 5/07/2021 Paper: A3
Author: JB Scale: 1:2,500
Data Sources: DELWP (2020) Figure 15

\\aumel1fp001.au.aecomnet.com\projects\606X\60637387\900_CAD_GIS\920_GIS\02_Maps\2021\06\Ecology\ARTC_ES\F15_ER_Threatned_Species.mxd

The Australian Government is delivering Inland Rail through the Australian Rail Track Corporation (ARTC), in partnership with the private sector.

Threatened species and ecological communities

MAP 32 OF 97

- Overhead Powerline Project
- VBA Flora Records
- KM Posts
- Railway
- Watercourses

0 50 100 Meters

Coordinate System: GDA 1994 MGA Zone 55

ARTC makes no representation or warranty and assumes no duty of care or other responsibility to any party as to the completeness, accuracy or suitability of the information contained in this GIS map. The GIS map has been prepared from material provided to ARTC by an external source and ARTC has not taken any steps to verify the completeness, accuracy or suitability of that material.
ARTC will not be responsible for any loss or damage suffered as a result of any person whatsoever placing reliance upon the information contained within this GIS map.

Date: 5/07/2021
Author: JB
Data Sources: DELWP (2020)

Paper: A3
Scale: 1:2,500
Figure 15

\\aumel1fp001.au.aecomnet.com\projects\606X\60637387\900_CAD_GIS\920_GIS\02_Maps\2021\06\Ecology\ARTC_ES\F15_ER_Threatned_Species.mxd

INLAND RAIL ARTC

The Australian Government is delivering Inland Rail through the Australian Rail Track Corporation (ARTC), in partnership with the private sector.

Threatened species and ecological communities

MAP 33 OF 97

- Overhead Powerline Project
- Train Station
- KM Posts
- Railway
- Watercourses

0 50 100 Meters

Coordinate System: GDA 1994 MGA Zone 55

ARTC makes no representation or warranty and assumes no duty of care or other responsibility to any party as to the completeness, accuracy or suitability of the information contained in this GIS map. The GIS map has been prepared from material provided to ARTC by an external source and ARTC has not taken any steps to verify the completeness, accuracy or suitability of that material.
ARTC will not be responsible for any loss or damage suffered as a result of any person whatsoever placing reliance upon the information contained within this GIS map.

Date: 5/07/2021 Paper: A3
Author: JB Scale: 1:2,500
Data Sources: DELWP (2020) Figure 15

\\aumel1fp001.au.aecomnet.com\projects\606X\60637387\900_CAD_GIS\920_GIS\02_Maps\2021\06\Ecology\ARTC_ES\F15_ER_Threatned_Species.mxd

INLAND RAIL ARTC

The Australian Government is delivering Inland Rail through the Australian Rail Track Corporation (ARTC), in partnership with the private sector.

Threatened species and ecological communities

MAP 34 OF 97

- Overhead Powerline Project
- Train Station
- KM Posts
- Railway
- Impacted Threatened Ecological Community
- Watercourses
- Victorian Temperate Woodland Bird Community

0 50 100 Meters

Coordinate System: GDA 1994 MGA Zone 55

ARTC makes no representation or warranty and assumes no duty of care or other responsibility to any party as to the completeness, accuracy or suitability of the information contained in this GIS map. The GIS map has been prepared from material provided to ARTC by an external source and ARTC has not taken any steps to verify the completeness, accuracy or suitability of that material.
ARTC will not be responsible for any loss or damage suffered as a result of any person whatsoever placing reliance upon the information contained within this GIS map.

Date: 5/07/2021 Paper: A3
Author: JB Scale: 1:2,500
Data Sources: DELWP (2020) Figure 15

\\aumel1fp001.au.aecomnet.com\projects\606X\60637387\900_CAD_GIS\920_GIS\02_Maps\2021\06\Ecology\ARTC_ES\F15_ER_Threatned_Species.mxd

INLAND RAIL ARTC

The Australian Government is delivering Inland Rail through the Australian Rail Track Corporation (ARTC), in partnership with the private sector.

Threatened species and ecological communities

MAP 35 OF 97

- Overhead Powerline Project
- Train Station
- Threathened Flora (1)
- VBA Flora Records
- KM Posts
- Railway
- Impacted Threatened Ecological Community
- Victorian Temperate Woodland Bird Community

0 50 100 Meters

Coordinate System: GDA 1994 MGA Zone 55

ARTC makes no representation or warranty and assumes no duty of care or other responsibility to any party as to the completeness, accuracy or suitability of the information contained in this GIS map. The GIS map has been prepared from material provided to ARTC by an external source and ARTC has not taken any steps to verify the completeness, accuracy or suitability of that material.
ARTC will not be responsible for any loss or damage suffered as a result of any person whatsoever placing reliance upon the information contained within this GIS map.

Date: 5/07/2021 Paper: A3
Author: JB Scale: 1:2,500
Data Sources: DELWP (2020) Figure 15

\\aumel1fp001.au.aecomnet.com\projects\606X\60637387\900_CAD_GIS\920_GIS\02_Maps\2021\06\Ecology\ARTC_ES\F15_ER_Threatned_Species.mxd

INLAND RAIL ARTC

The Australian Government is delivering Inland Rail through the Australian Rail Track Corporation (ARTC), in partnership with the private sector.

Threatened species and ecological communities

MAP 36 OF 97

- Overhead Powerline Project Areas
- Threathened Flora (4)
- KM Posts
- Railway
- Impacted Threatened Ecological Community
- Watercourses
- Victorian Temperate Woodland Bird Community

Threatened Ecological Communities

- Grey Box (Eucalyptus microcarpa) Grassy Woodlands and Derived Native Grasslands of South-Eastern Australia

0 50 100 Meters

Coordinate System: GDA 1994 MGA Zone 55

ARTC makes no representation or warranty and assumes no duty of care or other responsibility to any party as to the completeness, accuracy or suitability of the information contained in this GIS map. The GIS map has been prepared from material provided to ARTC by an external source and ARTC has not taken any steps to verify the completeness, accuracy or suitability of that material.
ARTC will not be responsible for any loss or damage suffered as a result of any person whatsoever placing reliance upon the information contained within this GIS map.

Date: 5/07/2021 Paper: A3
Author: JB Scale: 1:2,500
Data Sources: DELWP (2020) Figure 15

\\aumel1fp001.au.aecomnet.com\projects\606X\60637387\900_CAD_GIS\920_GIS\02_Maps\2021\06\Ecology\ARTC_ES\F15_ER_Threatned_Species.mxd

INLAND RAIL ARTC

The Australian Government is delivering Inland Rail through the Australian Rail Track Corporation (ARTC), in partnership with the private sector.

Threatened species and ecological communities

MAP 37 OF 97

- Overhead Powerline Project Areas
- Allocasuarina luehmannii, Buloke (16)
- Threathened Flora (2)
- VBA Flora Records
- VBA Fauna Records
- Railway
- Impacted Threatened Ecological Community
- Watercourses
- Victorian Temperate Woodland Bird Community

Threatened Ecological Communities

- White Box-Yellow Box-Blakely's Red Gum Grassy Woodland and Derived Native Grassland

0 50 100 Meters

Coordinate System: GDA 1994 MGA Zone 55

ARTC makes no representation or warranty and assumes no duty of care or other responsibility to any party as to the completeness, accuracy or suitability of the information contained in this GIS map. The GIS map has been prepared from material provided to ARTC by an external source and ARTC has not taken any steps to verify the completeness, accuracy or suitability of that material.
ARTC will not be responsible for any loss or damage suffered as a result of any person whatsoever placing reliance upon the information contained within this GIS map.

Date: 5/07/2021 Paper: A3
Author: JB Scale: 1:2,500
Data Sources: DELWP (2020) Figure 15

\\aumel1fp001.au.aecomnet.com\projects\606X\60637387\900_CAD_GIS\920_GIS\02_Maps\2021\06\Ecology\ARTC_ES\F15_ER_Threatned_Species.mxd

INLAND RAIL ARTC

The Australian Government is delivering Inland Rail through the Australian Rail Track Corporation (ARTC), in partnership with the private sector.

Threatened species and ecological communities

MAP 38 OF 97

- Overhead Powerline Project Areas
- KM Posts
- Railway
- Impacted Threatened Ecological Community
- Watercourses
- Victorian Temperate Woodland Bird Community

0 50 100 Meters

Coordinate System: GDA 1994 MGA Zone 55

ARTC makes no representation or warranty and assumes no duty of care or other responsibility to any party as to the completeness, accuracy or suitability of the information contained in this GIS map. The GIS map has been prepared from material provided to ARTC by an external source and ARTC has not taken any steps to verify the completeness, accuracy or suitability of that material.
ARTC will not be responsible for any loss or damage suffered as a result of any person whatsoever placing reliance upon the information contained within this GIS map.

Date: 5/07/2021 Paper: A3
Author: JB Scale: 1:2,500
Data Sources: DELWP (2020) Figure 15

\\aumel1fp001.au.aecomnet.com\projects\606X\60637387\900_CAD_GIS\920_GIS\02_Maps\2021\06\Ecology\ARTC_ES\F15_ER_Threatned_Species.mxd

INLAND RAIL ARTC

The Australian Government is delivering Inland Rail through the Australian Rail Track Corporation (ARTC), in partnership with the private sector.

Threatened species and ecological communities

MAP 39 OF 97

- Overhead Powerline Project
- Train Station
- Threathened Flora (1)
- VBA Fauna Records
- KM Posts
- Railway
- Impacted Threatened Ecological Community
- Watercourses
- Victorian Temperate Woodland Bird Community

Threatened Ecological Communities

- White Box-Yellow Box-Blakely's Red Gum Grassy Woodland and Derived Native Grassland

0 50 100 Meters

Coordinate System: GDA 1994 MGA Zone 55

ARTC makes no representation or warranty and assumes no duty of care or other responsibility to any party as to the completeness, accuracy or suitability of the information contained in this GIS map. The GIS map has been prepared from material provided to ARTC by an external source and ARTC has not taken any steps to verify the completeness, accuracy or suitability of that material.
ARTC will not be responsible for any loss or damage suffered as a result of any person whatsoever placing reliance upon the information contained within this GIS map.

Date: 5/07/2021 Paper: A3
Author: JB Scale: 1:2,500
Data Sources: DELWP (2020) Figure 15

\\aumel1fp001.au.aecomnet.com\projects\606X\60637387\900_CAD_GIS\920_GIS\02_Maps\2021\06\Ecology\ARTC_ES\F15_ER_Threatned_Species.mxd

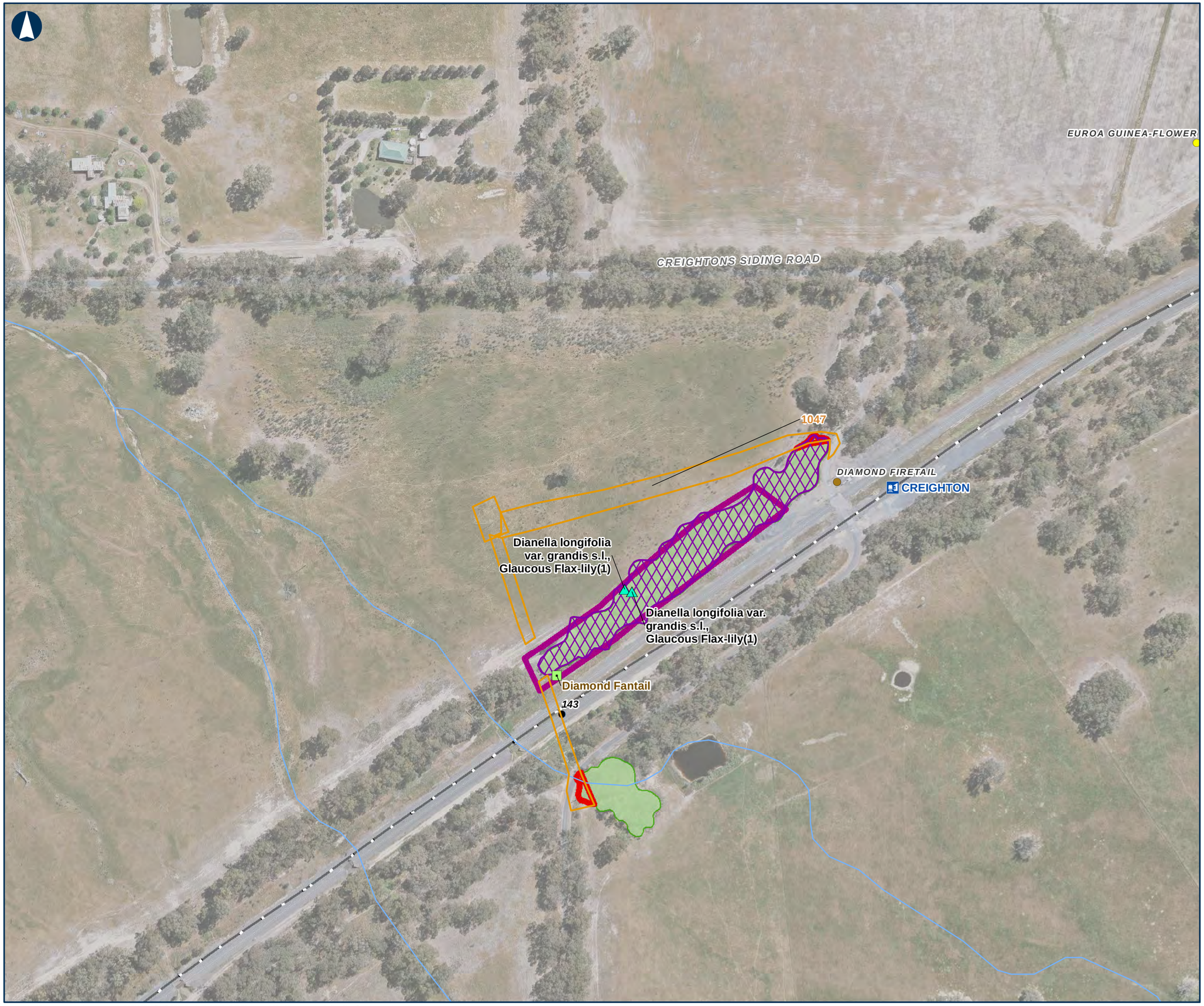

INLAND RAIL ARTC

The Australian Government is delivering Inland Rail through the Australian Rail Track Corporation (ARTC), in partnership with the private sector.

Threatened species and ecological communities

MAP 40 OF 97

- Overhead Powerline Project
- Train Station
- Threatened Fauna Species
- Threathened Flora (2)
- VBA Flora Records
- VBA Fauna Records
- KM Posts
- Railway
- Hibbertia humifusa subsp. erigens, Euroa Guinea-flower
- Impacted Threatened Ecological Community
- Watercourses
- Victorian Temperate Woodland Bird Community

Threatened Ecological Communities

- White Box-Yellow Box-Blakely's Red Gum Grassy Woodland and Derived Native Grassland

0 50 100 Meters

Coordinate System: GDA 1994 MGA Zone 55

ARTC makes no representation or warranty and assumes no duty of care or other responsibility to any party as to the completeness, accuracy or suitability of the information contained in this GIS map. The GIS map has been prepared from material provided to ARTC by an external source and ARTC has not taken any steps to verify the completeness, accuracy or suitability of that material. ARTC will not be responsible for any loss or damage suffered as a result of any person whatsoever placing reliance upon the information contained within this GIS map.

Date: 5/07/2021 Paper: A3
Author: JB Scale: 1:2,500
Data Sources: DELWP (2020) Figure 15

\\aumel1fp001.au.aecomnet.com\projects\606X\60637387\900_CAD_GIS\920_GIS\02_Maps\2021\06\Ecology\ARTC_ES\F15_ER_Threatned_Species.mxd

INLAND RAIL ARTC

The Australian Government is delivering Inland Rail through the Australian Rail Track Corporation (ARTC), in partnership with the private sector.

Threatened species and ecological communities

MAP 41 OF 97

- 15m Buffer
- Enhancement Site Reference Design Impact Area
- Overhead Powerline Project
- Train Station
- VBA Fauna Records
- KM Posts
- Railway
- Watercourses

0 60 120 Meters

Coordinate System: GDA 1994 MGA Zone 55

ARTC makes no representation or warranty and assumes no duty of care or other responsibility to any party as to the completeness, accuracy or suitability of the information contained in this GIS map. The GIS map has been prepared from material provided to ARTC by an external source and ARTC has not taken any steps to verify the completeness, accuracy or suitability of that material.
ARTC will not be responsible for any loss or damage suffered as a result of any person whatsoever placing reliance upon the information contained within this GIS map.

Date: 5/07/2021 Paper: A3
Author: JB Scale: 1:2,750
Data Sources: DELWP (2020) Figure 15

\\aumel1fp001.au.aecomnet.com\projects\606X\60637387\900_CAD_GIS\920_GIS\02_Maps\2021\06\Ecology\ARTC_ES\F15_ER_Threatned_Species.mxd

INLAND RAIL ARTC

The Australian Government is delivering Inland Rail through the Australian Rail Track Corporation (ARTC), in partnership with the private sector.

Threatened species and ecological communities

MAP 42 OF 97

- Overhead Powerline Project Areas
- KM Posts
- Railway
- Watercourses

0 60 120 Meters

Coordinate System: GDA 1994 MGA Zone 55

ARTC makes no representation or warranty and assumes no duty of care or other responsibility to any party as to the completeness, accuracy or suitability of the information contained in this GIS map. The GIS map has been prepared from material provided to ARTC by an external source and ARTC has not taken any steps to verify the completeness, accuracy or suitability of that material.
ARTC will not be responsible for any loss or damage suffered as a result of any person whatsoever placing reliance upon the information contained within this GIS map.

Date: 5/07/2021 Paper: A3
Author: JB Scale: 1:2,750
Data Sources: DELWP (2020) Figure 15

\\aumel1fp001.au.aecomnet.com\projects\606X\60637387\900_CAD_GIS\920_GIS\02_Maps\2021\06\Ecology\ARTC_ES\F15_ER_Threatned_Species.mxd

INLAND RAIL ARTC

The Australian Government is delivering Inland Rail through the Australian Rail Track Corporation (ARTC), in partnership with the private sector.

Threatened species and ecological communities

MAP 43 OF 97

- Overhead Powerline Project Areas
- Train Station
- KM Posts
- Railway
- Watercourses

0 60 120 Meters

Coordinate System: GDA 1994 MGA Zone 55

ARTC makes no representation or warranty and assumes no duty of care or other responsibility to any party as to the completeness, accuracy or suitability of the information contained in this GIS map. The GIS map has been prepared from material provided to ARTC by an external source and ARTC has not taken any steps to verify the completeness, accuracy or suitability of that material. ARTC will not be responsible for any loss or damage suffered as a result of any person whatsoever placing reliance upon the information contained within this GIS map.

Date: 5/07/2021 Paper: A3
Author: JB Scale: 1:2,750
Data Sources: DELWP (2020) Figure 15

\\aumel1fp001.au.aecomnet.com\projects\606X\60637387\900_CAD_GIS\920_GIS\02_Maps\2021\06\Ecology\ARTC_ES\F15_ER_Threatned_Species.mxd

INLAND RAIL ARTC

The Australian Government is delivering Inland Rail through the Australian Rail Track Corporation (ARTC), in partnership with the private sector.

Threatened species and ecological communities

MAP 44 OF 97

- Overhead Powerline Project Areas
- Train Station
- VBA Fauna Records
- KM Posts
- Railway
- Watercourses

0 60 120 Meters

Coordinate System: GDA 1994 MGA Zone 55

ARTC makes no representation or warranty and assumes no duty of care or other responsibility to any party as to the completeness, accuracy or suitability of the information contained in this GIS map. The GIS map has been prepared from material provided to ARTC by an external source and ARTC has not taken any steps to verify the completeness, accuracy or suitability of that material. ARTC will not be responsible for any loss or damage suffered as a result of any person whatsoever placing reliance upon the information contained within this GIS map.

Date: 5/07/2021 Paper: A3
Author: JB Scale: 1:2,750
Data Sources: DELWP (2020) Figure 15

\\aumel1fp001.au.aecomnet.com\projects\606X\60637387\900_CAD_GIS\920_GIS\02_Maps\2021\06\Ecology\ARTC_ES\F15_ER_Threatned_Species.mxd

INLAND RAIL ARTC

The Australian Government is delivering Inland Rail through the Australian Rail Track Corporation (ARTC), in partnership with the private sector.

Threatened species and ecological communities

MAP 45 OF 97

- Overhead Powerline Project Areas
- KM Posts
- Railway
- Watercourses

0 60 120 Meters

Coordinate System: GDA 1994 MGA Zone 55

ARTC makes no representation or warranty and assumes no duty of care or other responsibility to any party as to the completeness, accuracy or suitability of the information contained in this GIS map. The GIS map has been prepared from material provided to ARTC by an external source and ARTC has not taken any steps to verify the completeness, accuracy or suitability of that material.
ARTC will not be responsible for any loss or damage suffered as a result of any person whatsoever placing reliance upon the information contained within this GIS map.

Date: 5/07/2021 Paper: A3
Author: JB Scale: 1:2,750
Data Sources: DELWP (2020) Figure 15

\\aumel1fp001.au.aecomnet.com\projects\606X\60637387\900_CAD_GIS\920_GIS\02_Maps\2021\06\Ecology\ARTC_ES\F15_ER_Threatned_Species.mxd

INLAND RAIL ARTC

The Australian Government is delivering Inland Rail through the Australian Rail Track Corporation (ARTC), in partnership with the private sector.

Threatened species and ecological communities

MAP 46 OF 97

- Overhead Powerline Project Areas
- VBA Fauna Records
- KM Posts
- Railway
- Watercourses

0 60 120 Meters

Coordinate System: GDA 1994 MGA Zone 55

ARTC makes no representation or warranty and assumes no duty of care or other responsibility to any party as to the completeness, accuracy or suitability of the information contained in this GIS map. The GIS map has been prepared from material provided to ARTC by an external source and ARTC has not taken any steps to verify the completeness, accuracy or suitability of that material.
ARTC will not be responsible for any loss or damage suffered as a result of any person whatsoever placing reliance upon the information contained within this GIS map.

Date: 5/07/2021 Paper: A3
Author: JB Scale: 1:2,750
Data Sources: DELWP (2020) Figure 15

\\aumel1fp001.au.aecomnet.com\projects\606X\60637387\900_CAD_GIS\920_GIS\02_Maps\2021\06\Ecology\ARTC_ES\F15_ER_Threatned_Species.mxd

The Australian Government is delivering Inland Rail through the Australian Rail Track Corporation (ARTC), in partnership with the private sector.

Threatened species and ecological communities

MAP 47 OF 97

- Overhead Powerline Project Areas
- Train Station
- KM Posts
- Railway
- Watercourses

0 60 120 Meters

Coordinate System: GDA 1994 MGA Zone 55

ARTC makes no representation or warranty and assumes no duty of care or other responsibility to any party as to the completeness, accuracy or suitability of the information contained in this GIS map. The GIS map has been prepared from material provided to ARTC by an external source and ARTC has not taken any steps to verify the completeness, accuracy or suitability of that material.
ARTC will not be responsible for any loss or damage suffered as a result of any person whatsoever placing reliance upon the information contained within this GIS map.

Date: 5/07/2021 Paper: A3
Author: JB Scale: 1:2,750
Data Sources: DELWP (2020) Figure 15

\\aumel1fp001.au.aecomnet.com\projects\606X\60637387\900_CAD_GIS\920_GIS\02_Maps\2021\06\Ecology\ARTC_ES\F15_ER_Threatned_Species.mxd

INLAND RAIL ARTC

The Australian Government is delivering Inland Rail through the Australian Rail Track Corporation (ARTC), in partnership with the private sector.

Threatened species and ecological communities

MAP 48 OF 97

- Overhead Powerline Project Areas
- KM Posts
- Railway
- Watercourses

0 60 120 Meters

Coordinate System: GDA 1994 MGA Zone 55

ARTC makes no representation or warranty and assumes no duty of care or other responsibility to any party as to the completeness, accuracy or suitability of the information contained in this GIS map. The GIS map has been prepared from material provided to ARTC by an external source and ARTC has not taken any steps to verify the completeness, accuracy or suitability of that material. ARTC will not be responsible for any loss or damage suffered as a result of any person whatsoever placing reliance upon the information contained within this GIS map.

Date: 5/07/2021 Paper: A3
Author: JB Scale: 1:2,750
Data Sources: DELWP (2020) Figure 15

\\aumel1fp001.au.aecomnet.com\projects\606X\60637387\900_CAD_GIS\920_GIS\02_Maps\2021\06\Ecology\ARTC_ES\F15_ER_Threatned_Species.mxd

INLAND RAIL ARTC

The Australian Government is delivering Inland Rail through the Australian Rail Track Corporation (ARTC), in partnership with the private sector.

Threatened species and ecological communities

MAP 49 OF 97

- Overhead Powerline Project Areas
- KM Posts
- Railway
- Impacted Threatened Ecological Community
- Watercourses
- Victorian Temperate Woodland Bird Community

Threatened Ecological Communities

- Grey Box (Eucalyptus microcarpa) Grassy Woodlands and Derived Native Grasslands of South-Eastern Australia

0 60 120 Meters

Coordinate System: GDA 1994 MGA Zone 55

ARTC makes no representation or warranty and assumes no duty of care or other responsibility to any party as to the completeness, accuracy or suitability of the information contained in this GIS map. The GIS map has been prepared from material provided to ARTC by an external source and ARTC has not taken any steps to verify the completeness, accuracy or suitability of that material.
ARTC will not be responsible for any loss or damage suffered as a result of any person whatsoever placing reliance upon the information contained within this GIS map.

Date: 5/07/2021 Paper: A3
Author: JB Scale: 1:2,750
Data Sources: DELWP (2020) Figure 15

\\aumel1fp001.au.aecomnet.com\projects\606X\60637387\900_CAD_GIS\920_GIS\02_Maps\2021\06\Ecology\ARTC_ES\F15_ER_Threatned_Species.mxd

INLAND RAIL ARTC

The Australian Government is delivering Inland Rail through the Australian Rail Track Corporation (ARTC), in partnership with the private sector.

Threatened species and ecological communities

MAP 50 OF 97

- Overhead Powerline Project Areas
- KM Posts
- Railway
- Watercourses

0 60 120 Meters

Coordinate System: GDA 1994 MGA Zone 55

ARTC makes no representation or warranty and assumes no duty of care or other responsibility to any party as to the completeness, accuracy or suitability of the information contained in this GIS map. The GIS map has been prepared from material provided to ARTC by an external source and ARTC has not taken any steps to verify the completeness, accuracy or suitability of that material.
ARTC will not be responsible for any loss or damage suffered as a result of any person whatsoever placing reliance upon the information contained within this GIS map.

Date: 5/07/2021 Paper: A3
Author: JB Scale: 1:2,750
Data Sources: DELWP (2020) Figure 15

\\aumel1fp001.au.aecomnet.com\projects\606X\60637387\900_CAD_GIS\920_GIS\02_Maps\2021\06\Ecology\ARTC_ES\F15_ER_Threatned_Species.mxd

INLAND RAIL ARTC

The Australian Government is delivering Inland Rail through the Australian Rail Track Corporation (ARTC), in partnership with the private sector.

Threatened species and ecological communities

MAP 51 OF 97

- 15m Buffer
- Enhancement Site Reference Design Impact Area
- Overhead Powerline Project Areas
- Train Station
- KM Posts
- Railway

0 50 100 Meters

Coordinate System: GDA 1994 MGA Zone 55

ARTC makes no representation or warranty and assumes no duty of care or other responsibility to any party as to the completeness, accuracy or suitability of the information contained in this GIS map. The GIS map has been prepared from material provided to ARTC by an external source and ARTC has not taken any steps to verify the completeness, accuracy or suitability of that material.
ARTC will not be responsible for any loss or damage suffered as a result of any person whatsoever placing reliance upon the information contained within this GIS map.

Date: 5/07/2021 Paper: A3
Author: JB Scale: 1:2,500
Data Sources: DELWP (2020) Figure 15

\\aumel1fp001.au.aecomnet.com\projects\606X\60637387\900_CAD_GIS\920_GIS\02_Maps\2021\06\Ecology\ARTC_ES\F15_ER_Threatned_Species.mxd

INLAND RAIL ARTC

The Australian Government is delivering Inland Rail through the Australian Rail Track Corporation (ARTC), in partnership with the private sector.

Threatened species and ecological communities

MAP 52 OF 97

- Overhead Powerline Project Areas
- KM Posts
- Railway
- Watercourses

0 50 100 Meters

Coordinate System: GDA 1994 MGA Zone 55

ARTC makes no representation or warranty and assumes no duty of care or other responsibility to any party as to the completeness, accuracy or suitability of the information contained in this GIS map. The GIS map has been prepared from material provided to ARTC by an external source and ARTC has not taken any steps to verify the completeness, accuracy or suitability of that material.
ARTC will not be responsible for any loss or damage suffered as a result of any person whatsoever placing reliance upon the information contained within this GIS map.

Date: 5/07/2021 Paper: A3
Author: JB Scale: 1:2,500
Data Sources: DELWP (2020) Figure 15

\\aumel1fp001.au.aecomnet.com\projects\606X\60637387\900_CAD_GIS\920_GIS\02_Maps\2021\06\Ecology\ARTC_ES\F15_ER_Threatned_Species.mxd

INLAND RAIL ARTC

The Australian Government is delivering Inland Rail through the Australian Rail Track Corporation (ARTC), in partnership with the private sector.

Threatened species and ecological communities

MAP 53 OF 97

- Overhead Powerline Project Areas
- VBA Fauna Records
- KM Posts
- Railway

0 50 100 Meters

Coordinate System: GDA 1994 MGA Zone 55

ARTC makes no representation or warranty and assumes no duty of care or other responsibility to any party as to the completeness, accuracy or suitability of the information contained in this GIS map. The GIS map has been prepared from material provided to ARTC by an external source and ARTC has not taken any steps to verify the completeness, accuracy or suitability of that material.
ARTC will not be responsible for any loss or damage suffered as a result of any person whatsoever placing reliance upon the information contained within this GIS map.

Date: 5/07/2021 Paper: A3
Author: JB Scale: 1:2,500
Data Sources: DELWP (2020) Figure 15

\\aumel1fp001.au.aecomnet.com\projects\606X\60637387\900_CAD_GIS\920_GIS\02_Maps\2021\06\Ecology\ARTC_ES\F15_ER_Threatned_Species.mxd

INLAND RAIL ARTC

The Australian Government is delivering Inland Rail through the Australian Rail Track Corporation (ARTC), in partnership with the private sector.

Threatened species and ecological communities

MAP 54 OF 97

- Overhead Powerline Project Areas
- VBA Fauna Records
- KM Posts
- Railway
- Watercourses

0 50 100 Meters

Coordinate System: GDA 1994 MGA Zone 55

ARTC makes no representation or warranty and assumes no duty of care or other responsibility to any party as to the completeness, accuracy or suitability of the information contained in this GIS map. The GIS map has been prepared from material provided to ARTC by an external source and ARTC has not taken any steps to verify the completeness, accuracy or suitability of that material.
ARTC will not be responsible for any loss or damage suffered as a result of any person whatsoever placing reliance upon the information contained within this GIS map.

Date: 5/07/2021 Paper: A3
Author: JB Scale: 1:2,500
Data Sources: DELWP (2020) Figure 15

\\aumel1fp001.au.aecomnet.com\projects\606X\60637387\900_CAD_GIS\920_GIS\02_Maps\2021\06\Ecology\ARTC_ES\F15_ER_Threatned_Species.mxd

INLAND RAIL ARTC

The Australian Government is delivering Inland Rail through the Australian Rail Track Corporation (ARTC), in partnership with the private sector.

Threatened species and ecological communities

MAP 55 OF 97

- Overhead Powerline Project Areas
- KM Posts
- Railway
- Watercourses

0 50 100 Meters

Coordinate System: GDA 1994 MGA Zone 55

ARTC makes no representation or warranty and assumes no duty of care or other responsibility to any party as to the completeness, accuracy or suitability of the information contained in this GIS map. The GIS map has been prepared from material provided to ARTC by an external source and ARTC has not taken any steps to verify the completeness, accuracy or suitability of that material.
ARTC will not be responsible for any loss or damage suffered as a result of any person whatsoever placing reliance upon the information contained within this GIS map.

Date: 5/07/2021 Paper: A3
Author: JB Scale: 1:2,500
Data Sources: DELWP (2020) Figure 15

\\aumel1fp001.au.aecomnet.com\projects\606X\60637387\900_CAD_GIS\920_GIS\02_Maps\2021\06\Ecology\ARTC_ES\F15_ER_Threatned_Species.mxd

INLAND RAIL ARTC

The Australian Government is delivering Inland Rail through the Australian Rail Track Corporation (ARTC), in partnership with the private sector.

Threatened species and ecological communities

MAP 56 OF 97

- Overhead Powerline Project Areas
- KM Posts
- Railway
- Impacted Threatened Ecological Community
- Victorian Temperate Woodland Bird Community

Threatened Ecological Communities

- Grey Box (Eucalyptus microcarpa) Grassy Woodlands and Derived Native Grasslands of South-Eastern Australia

0 50 100 Meters

Coordinate System: GDA 1994 MGA Zone 55

ARTC makes no representation or warranty and assumes no duty of care or other responsibility to any party as to the completeness, accuracy or suitability of the information contained in this GIS map. The GIS map has been prepared from material provided to ARTC by an external source and ARTC has not taken any steps to verify the completeness, accuracy or suitability of that material.
ARTC will not be responsible for any loss or damage suffered as a result of any person whatsoever placing reliance upon the information contained within this GIS map.

Date: 5/07/2021 Paper: A3
Author: JB Scale: 1:2,500
Data Sources: DELWP (2020) Figure 15

\\aumel1fp001.au.aecomnet.com\projects\606X\60637387\900_CAD_GIS\920_GIS\02_Maps\2021\06\Ecology\ARTC_ES\F15_ER_Threatned_Species.mxd

INLAND RAIL ARTC

The Australian Government is delivering Inland Rail through the Australian Rail Track Corporation (ARTC), in partnership with the private sector.

Threatened species and ecological communities

MAP 57 OF 97

- Overhead Powerline Project Areas
- KM Posts
- Railway
- Impacted Threatened Ecological Community
- Victorian Temperate Woodland Bird Community

Threatened Ecological Communities

- Grey Box (Eucalyptus microcarpa) Grassy Woodlands and Derived Native Grasslands of South-Eastern Australia

0 50 100 Meters

Coordinate System: GDA 1994 MGA Zone 55

ARTC makes no representation or warranty and assumes no duty of care or other responsibility to any party as to the completeness, accuracy or suitability of the information contained in this GIS map. The GIS map has been prepared from material provided to ARTC by an external source and ARTC has not taken any steps to verify the completeness, accuracy or suitability of that material.
ARTC will not be responsible for any loss or damage suffered as a result of any person whatsoever placing reliance upon the information contained within this GIS map.

Date: 5/07/2021 Paper: A3
Author: JB Scale: 1:2,500
Data Sources: DELWP (2020) Figure 15

\\aumel1fp001.au.aecomnet.com\projects\606X\60637387\900_CAD_GIS\920_GIS\02_Maps\2021\06\Ecology\ARTC_ES\F15_ER_Threatned_Species.mxd

INLAND RAIL ARTC

The Australian Government is delivering Inland Rail through the Australian Rail Track Corporation (ARTC), in partnership with the private sector.

Threatened species and ecological communities

MAP 58 OF 97

- Overhead Powerline Project Areas
- KM Posts
- Railway

0 50 100 Meters

Coordinate System: GDA 1994 MGA Zone 55

ARTC makes no representation or warranty and assumes no duty of care or other responsibility to any party as to the completeness, accuracy or suitability of the information contained in this GIS map. The GIS map has been prepared from material provided to ARTC by an external source and ARTC has not taken any steps to verify the completeness, accuracy or suitability of that material.
ARTC will not be responsible for any loss or damage suffered as a result of any person whatsoever placing reliance upon the information contained within this GIS map.

Date: 5/07/2021 Paper: A3
Author: JB Scale: 1:2,500
Data Sources: DELWP (2020) Figure 15

\\aumel1fp001.au.aecomnet.com\projects\606X\60637387\900_CAD_GIS\920_GIS\02_Maps\2021\06\Ecology\ARTC_ES\F15_ER_Threatned_Species.mxd

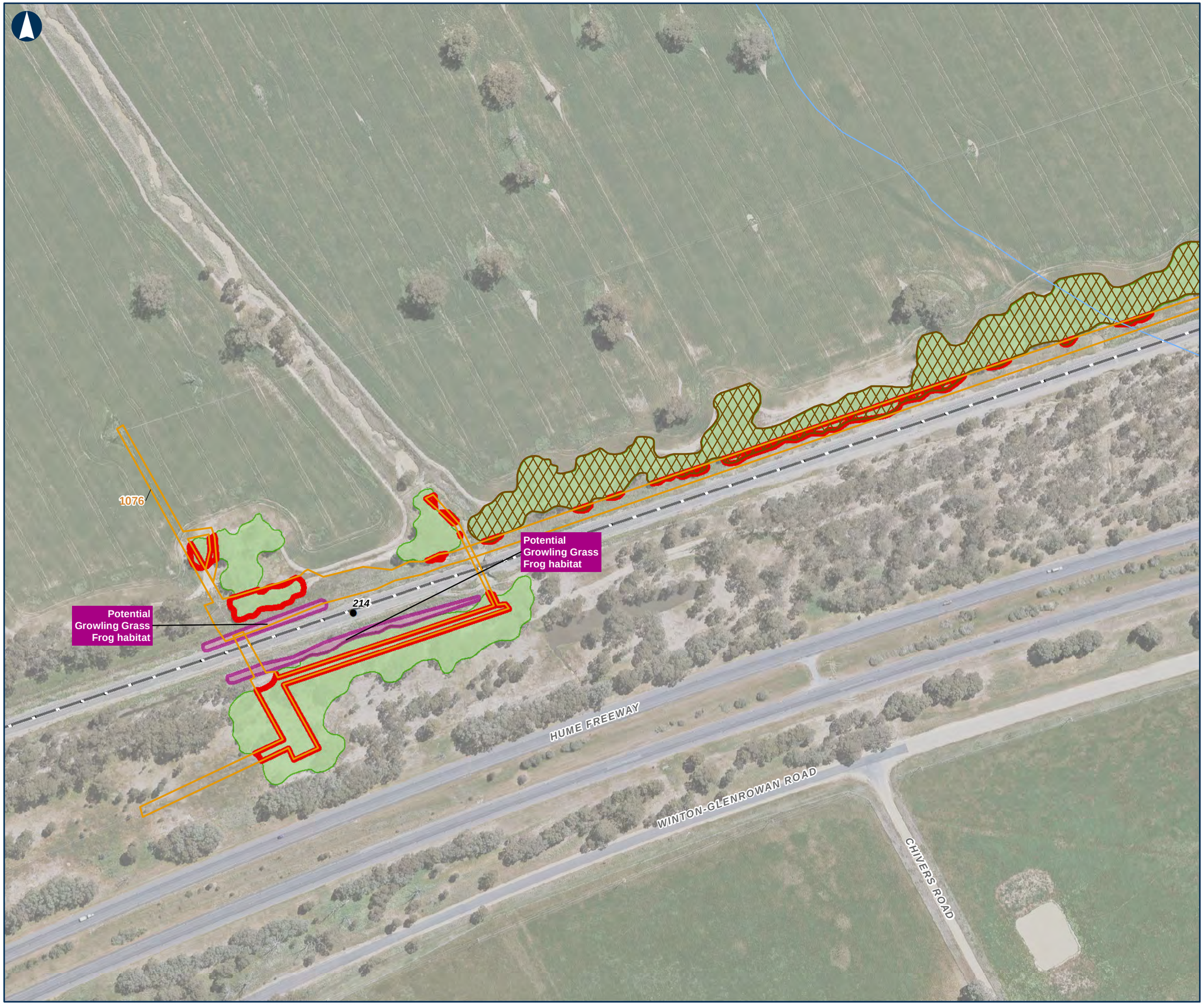

INLAND RAIL ARTC

The Australian Government is delivering Inland Rail through the Australian Rail Track Corporation (ARTC), in partnership with the private sector.

Threatened species and ecological communities

MAP 59 OF 97

- Overhead Powerline Project Areas
- KM Posts
- Railway
- Impacted Threatened Ecological Community
- Watercourses
- Threatened Fauna Habitat
- Victorian Temperate Woodland Bird Community

Threatened Ecological Communities

- Grey Box (Eucalyptus microcarpa) Grassy Woodlands and Derived Native Grasslands of South-Eastern Australia

0 50 100 Meters

Coordinate System: GDA 1994 MGA Zone 55

ARTC makes no representation or warranty and assumes no duty of care or other responsibility to any party as to the completeness, accuracy or suitability of the information contained in this GIS map. The GIS map has been prepared from material provided to ARTC by an external source and ARTC has not taken any steps to verify the completeness, accuracy or suitability of that material.
ARTC will not be responsible for any loss or damage suffered as a result of any person whatsoever placing reliance upon the information contained within this GIS map.

Date: 5/07/2021 Paper: A3
Author: JB Scale: 1:2,500
Data Sources: DELWP (2020) Figure 15

\\aumel1fp001.au.aecomnet.com\projects\606X\60637387\900_CAD_GIS\920_GIS\02_Maps\2021\06\Ecology\ARTC_ES\F15_ER_Threatned_Species.mxd

The Australian Government is delivering Inland Rail through the Australian Rail Track Corporation (ARTC), in partnership with the private sector.

Threatened species and ecological communities

MAP 60 OF 97

- Overhead Powerline Project Areas
- KM Posts
- Railway
- Impacted Threatened Ecological Community
- Watercourses
- Victorian Temperate Woodland Bird Community

Threatened Ecological Communities

- Grey Box (Eucalyptus microcarpa) Grassy Woodlands and Derived Native Grasslands of South-Eastern Australia

0 50 100 Meters

Coordinate System: GDA 1994 MGA Zone 55

ARTC makes no representation or warranty and assumes no duty of care or other responsibility to any party as to the completeness, accuracy or suitability of the information contained in this GIS map. The GIS map has been prepared from material provided to ARTC by an external source and ARTC has not taken any steps to verify the completeness, accuracy or suitability of that material.
ARTC will not be responsible for any loss or damage suffered as a result of any person whatsoever placing reliance upon the information contained within this GIS map.

Date: 5/07/2021
Author: JB
Data Sources: DELWP (2020)

Paper: A3
Scale: 1:2,500
Figure 15

\\aumel1fp001.au.aecomnet.com\projects\606X\60637387\900_CAD_GIS\920_GIS\02_Maps\2021\06\Ecology\ARTC_ES\F15_ER_Threatned_Species.mxd

SQUIRREL GLIDER

OLD HUME HIGHWAY

1080

216

1078

Swainsona recta, Mountain Swainson-pea(1)

Swainsona recta, Mountain Swainson-pea(1)

EGAN ROAD

HUME FREEWAY

INLAND RAIL

ARTC

The Australian Government is delivering Inland Rail through the Australian Rail Track Corporation (ARTC), in partnership with the private sector.

Threatened species and ecological communities

MAP 61 OF 97

- Overhead Powerline Project Areas
- Threathened Flora (3)
- VBA Fauna Records
- KM Posts
- Railway
- Swainsona recta, Mountain Swainson-pea Protected Flora area
- Impacted Threatened Ecological Community
- Watercourses
- Victorian Temperate Woodland Bird Community

Threatened Ecological Communities

- Grey Box (Eucalyptus microcarpa) Grassy Woodlands and Derived Native Grasslands of South-Eastern Australia

0 50 100 Meters

Coordinate System: GDA 1994 MGA Zone 55

ARTC makes no representation or warranty and assumes no duty of care or other responsibility to any party as to the completeness, accuracy or suitability of the information contained in this GIS map. The GIS map has been prepared from material provided to ARTC by an external source and ARTC has not taken any steps to verify the completeness, accuracy or suitability of that material.
ARTC will not be responsible for any loss or damage suffered as a result of any person whatsoever placing reliance upon the information contained within this GIS map.

Date: 5/07/2021 Paper: A3
Author: JB Scale: 1:2,500
Data Sources: DELWP (2020) Figure 15

\\aumel1fp001.au.aecomnet.com\projects\606X\60637387\900_CAD_GIS\920_GIS\02_Maps\2021\06\Ecology\ARTC_ES\F15_ER_Threatned_Species.mxd

INLAND RAIL ARTC

The Australian Government is delivering Inland Rail through the Australian Rail Track Corporation (ARTC), in partnership with the private sector.

Threatened species and ecological communities

MAP 62 OF 97

- Overhead Powerline Project
- VBA Fauna Records
- KM Posts
- Railway
- Impacted Threatened Ecological Community
- Watercourses
- Victorian Temperate Woodland Bird Community

Threatened Ecological Communities

- Grey Box (Eucalyptus microcarpa) Grassy Woodlands and Derived Native Grasslands of South-Eastern Australia
- White Box-Yellow Box-Blakely's Red Gum Grassy Woodland and Derived Native Grassland

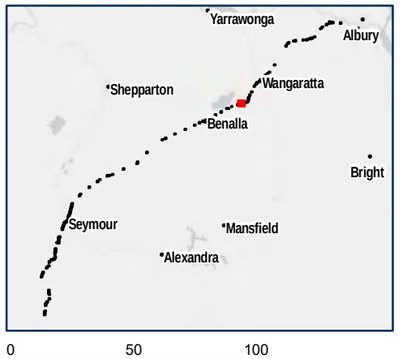

0 50 100 Meters

Coordinate System: GDA 1994 MGA Zone 55

ARTC makes no representation or warranty and assumes no duty of care or other responsibility to any party as to the completeness, accuracy or suitability of the information contained in this GIS map. The GIS map has been prepared from material provided to ARTC by an external source and ARTC has not taken any steps to verify the completeness, accuracy or suitability of that material.
ARTC will not be responsible for any loss or damage suffered as a result of any person whatsoever placing reliance upon the information contained within this GIS map.

Date: 5/07/2021 Paper: A3
Author: JB Scale: 1:2,500
Data Sources: DELWP (2020) Figure 15

\\aumel1fp001.au.aecomnet.com\projects\606X\60637387\900_CAD_GIS\920_GIS\02_Maps\2021\06\Ecology\ARTC_ES\F15_ER_Threatned_Species.mxd

INLAND RAIL ARTC

The Australian Government is delivering Inland Rail through the Australian Rail Track Corporation (ARTC), in partnership with the private sector.

Threatened species and ecological communities

MAP 63 OF 97

- 15m Buffer
- Enhancement Site Reference Design Impact Area
- Train Station
- VBA Flora Records
- VBA Fauna Records
- Railway
- Watercourses

0 50 100 Meters

Coordinate System: GDA 1994 MGA Zone 55

ARTC makes no representation or warranty and assumes no duty of care or other responsibility to any party as to the completeness, accuracy or suitability of the information contained in this GIS map. The GIS map has been prepared from material provided to ARTC by an external source and ARTC has not taken any steps to verify the completeness, accuracy or suitability of that material.
ARTC will not be responsible for any loss or damage suffered as a result of any person whatsoever placing reliance upon the information contained within this GIS map.

Date: 5/07/2021 Paper: A3
Author: JB Scale: 1:2,500
Data Sources: DELWP (2020) Figure 15

\\aumel1fp001.au.aecomnet.com\projects\606X\60637387\900_CAD_GIS\920_GIS\02_Maps\2021\06\Ecology\ARTC_ES\F15_ER_Threatned_Species.mxd

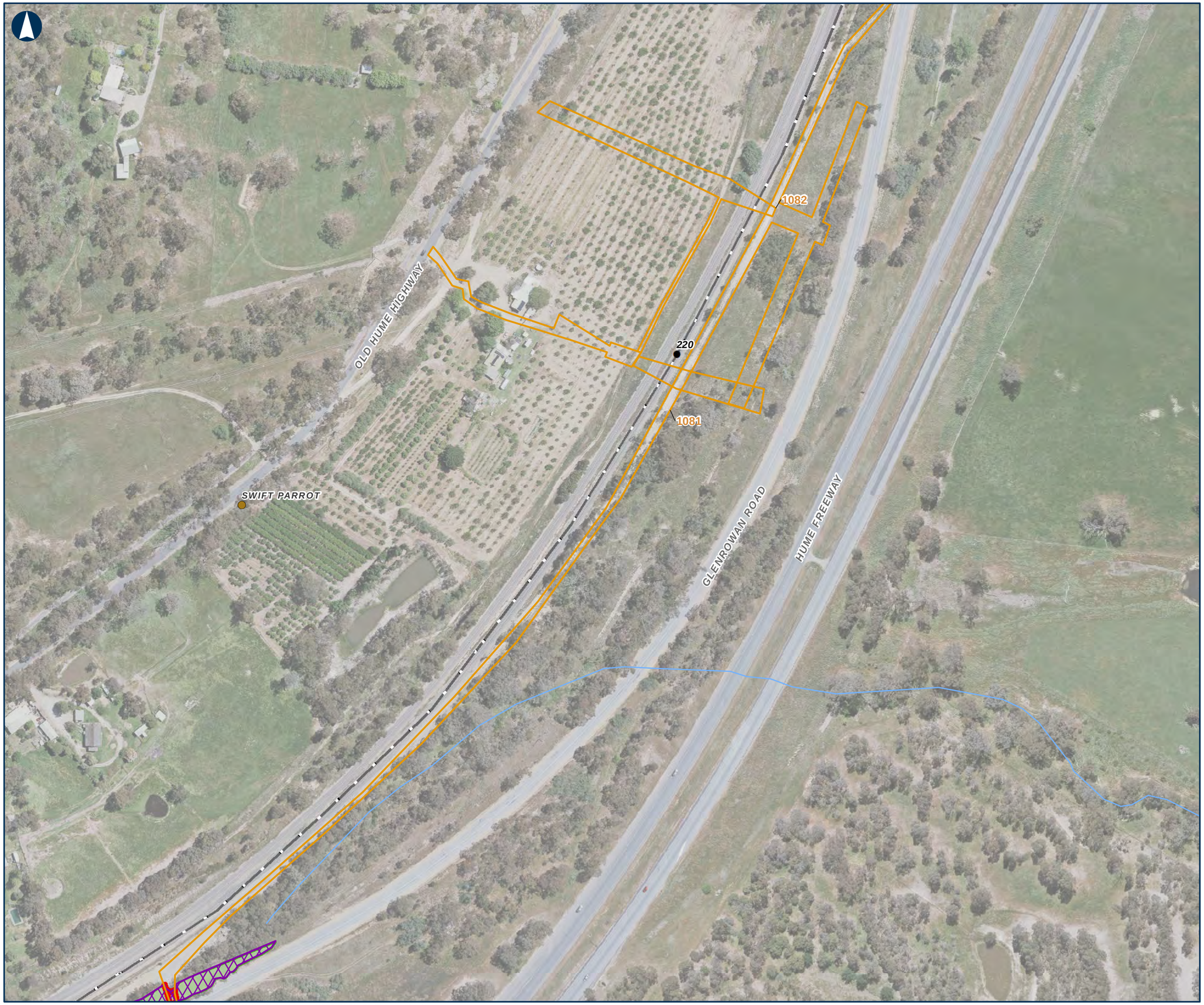

INLAND RAIL ARTC

The Australian Government is delivering Inland Rail through the Australian Rail Track Corporation (ARTC), in partnership with the private sector.

Threatened species and ecological communities

MAP 64 OF 97

- Overhead Powerline Project
- VBA Fauna Records
- KM Posts
- Railway
- Impacted Threatened Ecological Community
- Watercourses
- Victorian Temperate Woodland Bird Community

Threatened Ecological Communities

- White Box-Yellow Box-Blakely's Red Gum Grassy Woodland and Derived Native Grassland

0 50 100 Meters

Coordinate System: GDA 1994 MGA Zone 55

ARTC makes no representation or warranty and assumes no duty of care or other responsibility to any party as to the completeness, accuracy or suitability of the information contained in this GIS map. The GIS map has been prepared from material provided to ARTC by an external source and ARTC has not taken any steps to verify the completeness, accuracy or suitability of that material.
ARTC will not be responsible for any loss or damage suffered as a result of any person whatsoever placing reliance upon the information contained within this GIS map.

Date: 5/07/2021 Paper: A3
Author: JB Scale: 1:2,500
Data Sources: DELWP (2020) Figure 15

\\aumel1fp001.au.aecomnet.com\projects\606X\60637387\900_CAD_GIS\920_GIS\02_Maps\2021\06\Ecology\ARTC_ES\F15_ER_Threatned_Species.mxd

WHITE-BELLIED SEA-EAGLE
EASTERN GREAT EGRET
SPECKLED WARBLER
DIAMOND FIRETAIL
TURQUOISE PARROT
221
1084
WARBY RANGE ROAD
GLENROWAN ROAD
HUME OUT RAMP OF
HUME FREEWAY
TURQUOISE PARROT
SPECKLED WARBLER
TURQUOISE PARROT
DIAMOND FIRETAIL
SPECKLED WARBLER
1083
OLD HUME HIGHWAY
KAYS LANE

INLAND RAIL ARTC

The Australian Government is delivering Inland Rail through the Australian Rail Track Corporation (ARTC), in partnership with the private sector.

Threatened species and ecological communities

MAP 65 OF 97

- Overhead Powerline Project
- VBA Fauna Records
- KM Posts
- Railway
- Impacted Threatened Ecological Community
- Watercourses
- Victorian Temperate Woodland Bird Community

0 50 100 Meters

Coordinate System: GDA 1994 MGA Zone 55

ARTC makes no representation or warranty and assumes no duty of care or other responsibility to any party as to the completeness, accuracy or suitability of the information contained in this GIS map. The GIS map has been prepared from material provided to ARTC by an external source and ARTC has not taken any steps to verify the completeness, accuracy or suitability of that material.
ARTC will not be responsible for any loss or damage suffered as a result of any person whatsoever placing reliance upon the information contained within this GIS map.

Date: 5/07/2021
Author: JB
Data Sources: DELWP (2020)

Paper: A3
Scale: 1:2,500
Figure 15

\\aumel1fp001.au.aecomnet.com\projects\606X\60637387\900_CAD_GIS\920_GIS\02_Maps\2021\06\Ecology\ARTC_ES\F15_ER_Threatned_Species.mxd

INLAND RAIL ARTC

The Australian Government is delivering Inland Rail through the Australian Rail Track Corporation (ARTC), in partnership with the private sector.

Threatened species and ecological communities

MAP 66 OF 97

- Overhead Powerline Project
- VBA Flora Records
- VBA Fauna Records
- KM Posts
- Railway
- Impacted Threatened Ecological Community
- Watercourses
- Victorian Temperate Woodland Bird Community

Threatened Ecological Communities

- White Box-Yellow Box-Blakely's Red Gum Grassy Woodland and Derived Native Grassland

0 50 100 Meters

Coordinate System: GDA 1994 MGA Zone 55

ARTC makes no representation or warranty and assumes no duty of care or other responsibility to any party as to the completeness, accuracy or suitability of the information contained in this GIS map. The GIS map has been prepared from material provided to ARTC by an external source and ARTC has not taken any steps to verify the completeness, accuracy or suitability of that material.
ARTC will not be responsible for any loss or damage suffered as a result of any person whatsoever placing reliance upon the information contained within this GIS map.

Date: 5/07/2021 Paper: A3
Author: JB Scale: 1:2,500
Data Sources: DELWP (2020) Figure 15

\\aumel1fp001.au.aecomnet.com\projects\606X\60637387\900_CAD_GIS\920_GIS\02_Maps\2021\06\Ecology\ARTC_ES\F15_ER_Threatned_Species.mxd

INLAND RAIL ARTC

The Australian Government is delivering Inland Rail through the Australian Rail Track Corporation (ARTC), in partnership with the private sector.

Threatened species and ecological communities

MAP 67 OF 97

- Overhead Powerline Project
- VBA Flora Records
- VBA Fauna Records
- KM Posts
- Railway
- Impacted Threatened Ecological Community
- Watercourses
- Victorian Temperate Woodland Bird Community

Threatened Ecological Communities

- White Box-Yellow Box-Blakely's Red Gum Grassy Woodland and Derived Native Grassland

0 50 100 Meters

Coordinate System: GDA 1994 MGA Zone 55

ARTC makes no representation or warranty and assumes no duty of care or other responsibility to any party as to the completeness, accuracy or suitability of the information contained in this GIS map. The GIS map has been prepared from material provided to ARTC by an external source and ARTC has not taken any steps to verify the completeness, accuracy or suitability of that material.
ARTC will not be responsible for any loss or damage suffered as a result of any person whatsoever placing reliance upon the information contained within this GIS map.

Date: 5/07/2021 Paper: A3
Author: JB Scale: 1:2,500
Data Sources: DELWP (2020) Figure 15

\\aumel1fp001.au.aecomnet.com\projects\606X\60637387\900_CAD_GIS\920_GIS\02_Maps\2021\06\Ecology\ARTC_ES\F15_ER_Threatned_Species.mxd

INLAND RAIL ARTC

The Australian Government is delivering Inland Rail through the Australian Rail Track Corporation (ARTC), in partnership with the private sector.

Threatened species and ecological communities

MAP 68 OF 97

- Overhead Powerline Project
- VBA Flora Records
- Railway
- Impacted Threatened Ecological Community
- Watercourses
- Threatened Fauna Habitat
- Victorian Temperate Woodland Bird Community

Threatened Ecological Communities

- White Box-Yellow Box-Blakely's Red Gum Grassy Woodland and Derived Native Grassland

0 50 100 Meters

Coordinate System: GDA 1994 MGA Zone 55

ARTC makes no representation or warranty and assumes no duty of care or other responsibility to any party as to the completeness, accuracy or suitability of the information contained in this GIS map. The GIS map has been prepared from material provided to ARTC by an external source and ARTC has not taken any steps to verify the completeness, accuracy or suitability of that material.
ARTC will not be responsible for any loss or damage suffered as a result of any person whatsoever placing reliance upon the information contained within this GIS map.

Date: 5/07/2021 Paper: A3
Author: JB Scale: 1:2,500
Data Sources: DELWP (2020) Figure 15

\\aumel1fp001.au.aecomnet.com\projects\606X\60637387\900_CAD_GIS\920_GIS\02_Maps\2021\06\Ecology\ARTC_ES\F15_ER_Threatned_Species.mxd

INLAND RAIL ARTC

The Australian Government is delivering Inland Rail through the Australian Rail Track Corporation (ARTC), in partnership with the private sector.

Threatened species and ecological communities

MAP 69 OF 97

- Overhead Powerline Project Areas
- Railway
- Watercourses

0 50 100 Meters

Coordinate System: GDA 1994 MGA Zone 55

ARTC makes no representation or warranty and assumes no duty of care or other responsibility to any party as to the completeness, accuracy or suitability of the information contained in this GIS map. The GIS map has been prepared from material provided to ARTC by an external source and ARTC has not taken any steps to verify the completeness, accuracy or suitability of that material.
ARTC will not be responsible for any loss or damage suffered as a result of any person whatsoever placing reliance upon the information contained within this GIS map.

Date: 5/07/2021 Paper: A3
Author: JB Scale: 1:2,500
Data Sources: DELWP (2020) Figure 15

\\aumel1fp001.au.aecomnet.com\projects\606X\60637387\900_CAD_GIS\920_GIS\02_Maps\2021\06\Ecology\ARTC_ES\F15_ER_Threatned_Species.mxd

INLAND RAIL ARTC

The Australian Government is delivering Inland Rail through the Australian Rail Track Corporation (ARTC), in partnership with the private sector.

Threatened species and ecological communities

MAP 70 OF 97

Overhead Powerline Project Areas
KM Posts
Railway

0 50 100 Meters

Coordinate System: GDA 1994 MGA Zone 55

ARTC makes no representation or warranty and assumes no duty of care or other responsibility to any party as to the completeness, accuracy or suitability of the information contained in this GIS map. The GIS map has been prepared from material provided to ARTC by an external source and ARTC has not taken any steps to verify the completeness, accuracy or suitability of that material.
ARTC will not be responsible for any loss or damage suffered as a result of any person whatsoever placing reliance upon the information contained within this GIS map.

Date: 5/07/2021 Paper: A3
Author: JB Scale: 1:2,500
Data Sources: DELWP (2020) Figure 15

\\aumel1fp001.au.aecomnet.com\projects\606X\60637387\900_CAD_GIS\920_GIS\02_Maps\2021\06\Ecology\ARTC_ES\F15_ER_Threatned_Species.mxd

INLAND RAIL ARTC

The Australian Government is delivering Inland Rail through the Australian Rail Track Corporation (ARTC), in partnership with the private sector.

Threatened species and ecological communities

MAP 71 OF 97

- Overhead Powerline Project Areas
- KM Posts
- Railway
- Watercourses

0 50 100 Meters

Coordinate System: GDA 1994 MGA Zone 55

ARTC makes no representation or warranty and assumes no duty of care or other responsibility to any party as to the completeness, accuracy or suitability of the information contained in this GIS map. The GIS map has been prepared from material provided to ARTC by an external source and ARTC has not taken any steps to verify the completeness, accuracy or suitability of that material.
ARTC will not be responsible for any loss or damage suffered as a result of any person whatsoever placing reliance upon the information contained within this GIS map.

Date: 5/07/2021 Paper: A3
Author: JB Scale: 1:2,500
Data Sources: DELWP (2020) Figure 15

\\aumel1fp001.au.aecomnet.com\projects\606X\60637387\900_CAD_GIS\920_GIS\02_Maps\2021\06\Ecology\ARTC_ES\F15_ER_Threatned_Species.mxd

INLAND RAIL ARTC

The Australian Government is delivering Inland Rail through the Australian Rail Track Corporation (ARTC), in partnership with the private sector.

Threatened species and ecological communities

MAP 72 OF 97

- Overhead Powerline Project Areas
- VBA Fauna Records
- KM Posts
- Railway

0 50 100 Meters

Coordinate System: GDA 1994 MGA Zone 55

ARTC makes no representation or warranty and assumes no duty of care or other responsibility to any party as to the completeness, accuracy or suitability of the information contained in this GIS map. The GIS map has been prepared from material provided to ARTC by an external source and ARTC has not taken any steps to verify the completeness, accuracy or suitability of that material.
ARTC will not be responsible for any loss or damage suffered as a result of any person whatsoever placing reliance upon the information contained within this GIS map.

Date: 5/07/2021 Paper: A3
Author: JB Scale: 1:2,500
Data Sources: DELWP (2020) Figure 15

\\aumel1fp001.au.aecomnet.com\projects\606X\60637387\900_CAD_GIS\920_GIS\02_Maps\2021\06\Ecology\ARTC_ES\F15_ER_Threatned_Species.mxd

INLAND RAIL ARTC

The Australian Government is delivering Inland Rail through the Australian Rail Track Corporation (ARTC), in partnership with the private sector.

Threatened species and ecological communities

MAP 73 OF 97

- Overhead Powerline Project Areas
- VBA Fauna Records
- KM Posts
- Railway

0 50 100 Meters

Coordinate System: GDA 1994 MGA Zone 55

ARTC makes no representation or warranty and assumes no duty of care or other responsibility to any party as to the completeness, accuracy or suitability of the information contained in this GIS map. The GIS map has been prepared from material provided to ARTC by an external source and ARTC has not taken any steps to verify the completeness, accuracy or suitability of that material.
ARTC will not be responsible for any loss or damage suffered as a result of any person whatsoever placing reliance upon the information contained within this GIS map.

Date: 5/07/2021 Paper: A3
Author: JB Scale: 1:2,500
Data Sources: DELWP (2020) Figure 15

\\aumel1fp001.au.aecomnet.com\projects\606X\60637387\900_CAD_GIS\920_GIS\02_Maps\2021\06\Ecology\ARTC_ES\F15_ER_Threatned_Species.mxd

INLAND RAIL ARTC

The Australian Government is delivering Inland Rail through the Australian Rail Track Corporation (ARTC), in partnership with the private sector.

Threatened species and ecological communities

MAP 74 OF 97

- 15m Buffer
- Enhancement Site Reference Design Impact Area
- Overhead Powerline Project Areas
- Train Station
- VBA Fauna Records
- KM Posts
- Railway
- Watercourses

0 50 100 Meters

Coordinate System: GDA 1994 MGA Zone 55

ARTC makes no representation or warranty and assumes no duty of care or other responsibility to any party as to the completeness, accuracy or suitability of the information contained in this GIS map. The GIS map has been prepared from material provided to ARTC by an external source and ARTC has not taken any steps to verify the completeness, accuracy or suitability of that material.
ARTC will not be responsible for any loss or damage suffered as a result of any person whatsoever placing reliance upon the information contained within this GIS map.

Date: 5/07/2021 Paper: A3
Author: JB Scale: 1:2,500
Data Sources: DELWP (2020) Figure 15

\\aumel1fp001.au.aecomnet.com\projects\606X\60637387\900_CAD_GIS\920_GIS\02_Maps\2021\06\Ecology\ARTC_ES\F15_ER_Threatned_Species.mxd

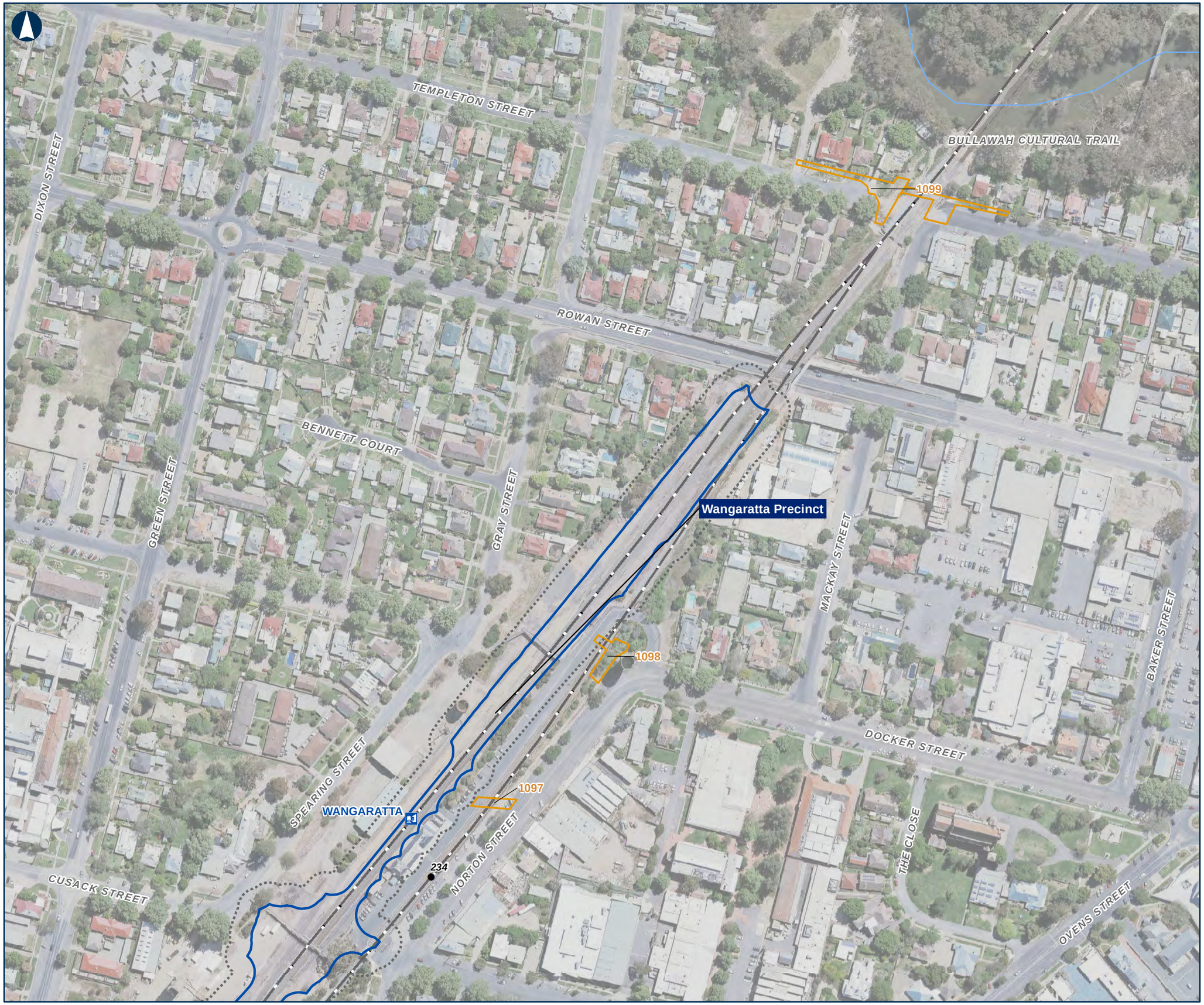

INLAND RAIL ARTC

The Australian Government is delivering Inland Rail through the Australian Rail Track Corporation (ARTC), in partnership with the private sector.

Threatened species and ecological communities

MAP 75 OF 97

- 15m Buffer
- Enhancement Site Reference Design Impact Area
- Overhead Powerline Project Areas
- Train Station
- KM Posts
- Railway
- Watercourses

0 50 100 Meters

Coordinate System: GDA 1994 MGA Zone 55

ARTC makes no representation or warranty and assumes no duty of care or other responsibility to any party as to the completeness, accuracy or suitability of the information contained in this GIS map. The GIS map has been prepared from material provided to ARTC by an external source and ARTC has not taken any steps to verify the completeness, accuracy or suitability of that material. ARTC will not be responsible for any loss or damage suffered as a result of any person whatsoever placing reliance upon the information contained within this GIS map.

Date: 5/07/2021 Paper: A3
Author: JB Scale: 1:2,500
Data Sources: DELWP (2020) Figure 15

\\aumel1fp001.au.aecomnet.com\projects\606X\60637387\900_CAD_GIS\920_GIS\02_Maps\2021\06\Ecology\ARTC_ES\F15_ER_Threatned_Species.mxd

INLAND RAIL ARTC

The Australian Government is delivering Inland Rail through the Australian Rail Track Corporation (ARTC), in partnership with the private sector.

Threatened species and ecological communities

MAP 76 OF 97

- Overhead Powerline Project
- KM Posts
- Railway
- Watercourses

0 50 100 Meters

Coordinate System: GDA 1994 MGA Zone 55

ARTC makes no representation or warranty and assumes no duty of care or other responsibility to any party as to the completeness, accuracy or suitability of the information contained in this GIS map. The GIS map has been prepared from material provided to ARTC by an external source and ARTC has not taken any steps to verify the completeness, accuracy or suitability of that material.
ARTC will not be responsible for any loss or damage suffered as a result of any person whatsoever placing reliance upon the information contained within this GIS map.

Date: 5/07/2021 Paper: A3
Author: JB Scale: 1:2,500
Data Sources: DELWP (2020) Figure 15

\\aumel1fp001.au.aecomnet.com\projects\606X\60637387\900_CAD_GIS\920_GIS\02_Maps\2021\06\Ecology\ARTC_ES\F15_ER_Threatned_Species.mxd

INLAND RAIL ARTC

The Australian Government is delivering Inland Rail through the Australian Rail Track Corporation (ARTC), in partnership with the private sector.

Threatened species and ecological communities

MAP 77 OF 97

- Overhead Powerline Project Areas
- VBA Fauna Records
- KM Posts
- Railway
- Impacted Threatened Ecological Community
- Watercourses
- Victorian Temperate Woodland Bird Community

0 50 100 Meters

Coordinate System: GDA 1994 MGA Zone 55

ARTC makes no representation or warranty and assumes no duty of care or other responsibility to any party as to the completeness, accuracy or suitability of the information contained in this GIS map. The GIS map has been prepared from material provided to ARTC by an external source and ARTC has not taken any steps to verify the completeness, accuracy or suitability of that material.
ARTC will not be responsible for any loss or damage suffered as a result of any person whatsoever placing reliance upon the information contained within this GIS map.

Date: 5/07/2021 Paper: A3
Author: JB Scale: 1:2,500
Data Sources: DELWP (2020) Figure 15

\\aumel1fp001.au.aecomnet.com\projects\606X\60637387\900_CAD_GIS\920_GIS\02_Maps\2021\06\Ecology\ARTC_ES\F15_ER_Threatned_Species.mxd

INLAND RAIL ARTC

The Australian Government is delivering Inland Rail through the Australian Rail Track Corporation (ARTC), in partnership with the private sector.

Threatened species and ecological communities

MAP 78 OF 97

- Overhead Powerline Project Areas
- KM Posts
- Railway

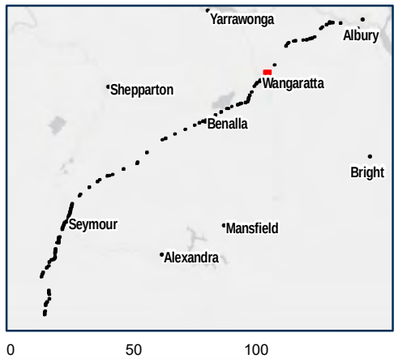

0 50 100 Meters

Coordinate System: GDA 1994 MGA Zone 55

ARTC makes no representation or warranty and assumes no duty of care or other responsibility to any party as to the completeness, accuracy or suitability of the information contained in this GIS map. The GIS map has been prepared from material provided to ARTC by an external source and ARTC has not taken any steps to verify the completeness, accuracy or suitability of that material.
ARTC will not be responsible for any loss or damage suffered as a result of any person whatsoever placing reliance upon the information contained within this GIS map.

Date: 5/07/2021
Author: JB
Data Sources: DELWP (2020)

Paper: A3
Scale: 1:2,500
Figure 15

\\aumel1fp001.au.aecomnet.com\projects\606X\60637387\900_CAD_GIS\920_GIS\02_Maps\2021\06\Ecology\ARTC_ES\F15_ER_Threatned_Species.mxd

INLAND RAIL ARTC

The Australian Government is delivering Inland Rail through the Australian Rail Track Corporation (ARTC), in partnership with the private sector.

Threatened species and ecological communities

MAP 79 OF 97

- Overhead Powerline Project
- Train Station
- VBA Fauna Records
- KM Posts
- Railway

0 50 100 Meters

Coordinate System: GDA 1994 MGA Zone 55

ARTC makes no representation or warranty and assumes no duty of care or other responsibility to any party as to the completeness, accuracy or suitability of the information contained in this GIS map. The GIS map has been prepared from material provided to ARTC by an external source and ARTC has not taken any steps to verify the completeness, accuracy or suitability of that material.
ARTC will not be responsible for any loss or damage suffered as a result of any person whatsoever placing reliance upon the information contained within this GIS map.

Date: 5/07/2021 Paper: A3
Author: JB Scale: 1:2,500
Data Sources: DELWP (2020) Figure 15

\\aumel1fp001.au.aecomnet.com\projects\606X\60637387\900_CAD_GIS\920_GIS\02_Maps\2021\06\Ecology\ARTC_ES\F15_ER_Threatned_Species.mxd

INLAND RAIL

ARTC

The Australian Government is delivering Inland Rail through the Australian Rail Track Corporation (ARTC), in partnership with the private sector.

Threatened species and ecological communities

MAP 80 OF 97

- Overhead Powerline Project
- VBA Fauna Records
- KM Posts
- Railway
- Watercourses

0 50 100 Meters

Coordinate System: GDA 1994 MGA Zone 55

ARTC makes no representation or warranty and assumes no duty of care or other responsibility to any party as to the completeness, accuracy or suitability of the information contained in this GIS map. The GIS map has been prepared from material provided to ARTC by an external source and ARTC has not taken any steps to verify the completeness, accuracy or suitability of that material.
ARTC will not be responsible for any loss or damage suffered as a result of any person whatsoever placing reliance upon the information contained within this GIS map.

Date: 5/07/2021
Author: JB
Data Sources: DELWP (2020)

Paper: A3
Scale: 1:2,500
Figure 15

\\aumel1fp001.au.aecomnet.com\projects\606X\60637387\900_CAD_GIS\920_GIS\02_Maps\2021\06\Ecology\ARTC_ES\F15_ER_Threatned_Species.mxd

INLAND RAIL ARTC

The Australian Government is delivering Inland Rail through the Australian Rail Track Corporation (ARTC), in partnership with the private sector.

Threatened species and ecological communities

MAP 81 OF 97

- Overhead Powerline Project
- KM Posts
- Railway
- Watercourses

0 50 100 Meters

Coordinate System: GDA 1994 MGA Zone 55

ARTC makes no representation or warranty and assumes no duty of care or other responsibility to any party as to the completeness, accuracy or suitability of the information contained in this GIS map. The GIS map has been prepared from material provided to ARTC by an external source and ARTC has not taken any steps to verify the completeness, accuracy or suitability of that material.
ARTC will not be responsible for any loss or damage suffered as a result of any person whatsoever placing reliance upon the information contained within this GIS map.

Date: 5/07/2021 Paper: A3
Author: JB Scale: 1:2,500
Data Sources: DELWP (2020) Figure 15

\\aumel1fp001.au.aecomnet.com\projects\606X\60637387\900_CAD_GIS\920_GIS\02_Maps\2021\06\Ecology\ARTC_ES\F15_ER_Threatned_Species.mxd

INLAND RAIL ARTC

The Australian Government is delivering Inland Rail through the Australian Rail Track Corporation (ARTC), in partnership with the private sector.

Threatened species and ecological communities

MAP 82 OF 97

- Overhead Powerline Project Areas
- Railway
- Watercourses

0 50 100 Meters

Coordinate System: GDA 1994 MGA Zone 55

ARTC makes no representation or warranty and assumes no duty of care or other responsibility to any party as to the completeness, accuracy or suitability of the information contained in this GIS map. The GIS map has been prepared from material provided to ARTC by an external source and ARTC has not taken any steps to verify the completeness, accuracy or suitability of that material. ARTC will not be responsible for any loss or damage suffered as a result of any person whatsoever placing reliance upon the information contained within this GIS map.

Date: 5/07/2021 Paper: A3
Author: JB Scale: 1:2,500
Data Sources: DELWP (2020) Figure 15

\\aumel1fp001.au.aecomnet.com\projects\606X\60637387\900_CAD_GIS\920_GIS\02_Maps\2021\06\Ecology\ARTC_ES\F15_ER_Threatned_Species.mxd

INLAND RAIL ARTC

The Australian Government is delivering Inland Rail through the Australian Rail Track Corporation (ARTC), in partnership with the private sector.

Threatened species and ecological communities

MAP 83 OF 97

- Overhead Powerline Project Areas
- KM Posts
- Railway
- Watercourses

0 50 100 Meters

Coordinate System: GDA 1994 MGA Zone 55

ARTC makes no representation or warranty and assumes no duty of care or other responsibility to any party as to the completeness, accuracy or suitability of the information contained in this GIS map. The GIS map has been prepared from material provided to ARTC by an external source and ARTC has not taken any steps to verify the completeness, accuracy or suitability of that material. ARTC will not be responsible for any loss or damage suffered as a result of any person whatsoever placing reliance upon the information contained within this GIS map.

Date: 5/07/2021 Paper: A3
Author: JB Scale: 1:2,500
Data Sources: DELWP (2020) Figure 15

\\aumel1fp001.au.aecomnet.com\projects\606X\60637387\900_CAD_GIS\920_GIS\02_Maps\2021\06\Ecology\ARTC_ES\F15_ER_Threatned_Species.mxd

INLAND RAIL ARTC

The Australian Government is delivering Inland Rail through the Australian Rail Track Corporation (ARTC), in partnership with the private sector.

Threatened species and ecological communities

MAP 84 OF 97

- Overhead Powerline Project Areas
- KM Posts
- Railway
- Watercourses

0 50 100 Meters

Coordinate System: GDA 1994 MGA Zone 55

ARTC makes no representation or warranty and assumes no duty of care or other responsibility to any party as to the completeness, accuracy or suitability of the information contained in this GIS map. The GIS map has been prepared from material provided to ARTC by an external source and ARTC has not taken any steps to verify the completeness, accuracy or suitability of that material.
ARTC will not be responsible for any loss or damage suffered as a result of any person whatsoever placing reliance upon the information contained within this GIS map.

Date: 5/07/2021 Paper: A3
Author: JB Scale: 1:2,500
Data Sources: DELWP (2020) Figure 15

\\aumel1fp001.au.aecomnet.com\projects\606X\60637387\900_CAD_GIS\920_GIS\02_Maps\2021\06\Ecology\ARTC_ES\F15_ER_Threatned_Species.mxd

INLAND RAIL ARTC

The Australian Government is delivering Inland Rail through the Australian Rail Track Corporation (ARTC), in partnership with the private sector.

Threatened species and ecological communities

MAP 85 OF 97

- Overhead Powerline Project Areas
- KM Posts
- Railway
- Watercourses

0 50 100 Meters

Coordinate System: GDA 1994 MGA Zone 55

ARTC makes no representation or warranty and assumes no duty of care or other responsibility to any party as to the completeness, accuracy or suitability of the information contained in this GIS map. The GIS map has been prepared from material provided to ARTC by an external source and ARTC has not taken any steps to verify the completeness, accuracy or suitability of that material.
ARTC will not be responsible for any loss or damage suffered as a result of any person whatsoever placing reliance upon the information contained within this GIS map.

Date: 5/07/2021 Paper: A3
Author: JB Scale: 1:2,500
Data Sources: DELWP (2020) Figure 15

\\aumel1fp001.au.aecomnet.com\projects\606X\60637387\900_CAD_GIS\920_GIS\02_Maps\2021\06\Ecology\ARTC_ES\F15_ER_Threatned_Species.mxd

INLAND RAIL ARTC

The Australian Government is delivering Inland Rail through the Australian Rail Track Corporation (ARTC), in partnership with the private sector.

Threatened species and ecological communities

MAP 86 OF 97

- Overhead Powerline Project Areas
- Threatened Fauna Species
- VBA Fauna Records
- KM Posts
- Railway
- Impacted Threatened Ecological Community
- Watercourses
- Threatened Fauna Habitat
- Victorian Temperate Woodland Bird Community

Threatened Ecological Communities

- White Box-Yellow Box-Blakely's Red Gum Grassy Woodland and Derived Native Grassland

0 50 100 Meters

Coordinate System: GDA 1994 MGA Zone 55

ARTC makes no representation or warranty and assumes no duty of care or other responsibility to any party as to the completeness, accuracy or suitability of the information contained in this GIS map. The GIS map has been prepared from material provided to ARTC by an external source and ARTC has not taken any steps to verify the completeness, accuracy or suitability of that material.
ARTC will not be responsible for any loss or damage suffered as a result of any person whatsoever placing reliance upon the information contained within this GIS map.

Date: 5/07/2021 Paper: A3
Author: JB Scale: 1:2,500
Data Sources: DELWP (2020) Figure 15

\\aumel1fp001.au.aecomnet.com\projects\606X\60637387\900_CAD_GIS\920_GIS\02_Maps\2021\06\Ecology\ARTC_ES\F15_ER_Threatned_Species.mxd

INLAND RAIL ARTC

The Australian Government is delivering Inland Rail through the Australian Rail Track Corporation (ARTC), in partnership with the private sector.

Threatened species and ecological communities

MAP 87 OF 97

- Overhead Powerline Project Areas
- VBA Fauna Records
- KM Posts
- Railway
- Watercourses

0 50 100 Meters

Coordinate System: GDA 1994 MGA Zone 55

ARTC makes no representation or warranty and assumes no duty of care or other responsibility to any party as to the completeness, accuracy or suitability of the information contained in this GIS map. The GIS map has been prepared from material provided to ARTC by an external source and ARTC has not taken any steps to verify the completeness, accuracy or suitability of that material.
ARTC will not be responsible for any loss or damage suffered as a result of any person whatsoever placing reliance upon the information contained within this GIS map.

Date: 5/07/2021
Author: JB
Data Sources: DELWP (2020)

Paper: A3
Scale: 1:2,500
Figure 15

\\aumel1fp001.au.aecomnet.com\projects\606X\60637387\900_CAD_GIS\920_GIS\02_Maps\2021\06\Ecology\ARTC_ES\F15_ER_Threatned_Species.mxd

INLAND RAIL ARTC

The Australian Government is delivering Inland Rail through the Australian Rail Track Corporation (ARTC), in partnership with the private sector.

Threatened species and ecological communities

MAP 88 OF 97

- Overhead Powerline Project Areas
- Train Station
- VBA Fauna Records
- KM Posts
- Railway
- Watercourses

0 50 100 Meters

Coordinate System: GDA 1994 MGA Zone 55

ARTC makes no representation or warranty and assumes no duty of care or other responsibility to any party as to the completeness, accuracy or suitability of the information contained in this GIS map. The GIS map has been prepared from material provided to ARTC by an external source and ARTC has not taken any steps to verify the completeness, accuracy or suitability of that material.
ARTC will not be responsible for any loss or damage suffered as a result of any person whatsoever placing reliance upon the information contained within this GIS map.

Date: 5/07/2021 Paper: A3
Author: JB Scale: 1:2,500
Data Sources: DELWP (2020) Figure 15

\\aumel1fp001.au.aecomnet.com\projects\606X\60637387\900_CAD_GIS\920_GIS\02_Maps\2021\06\Ecology\ARTC_ES\F15_ER_Threatned_Species.mxd

INLAND RAIL ARTC

The Australian Government is delivering Inland Rail through the Australian Rail Track Corporation (ARTC), in partnership with the private sector.

Threatened species and ecological communities

MAP 89 OF 97

- Overhead Powerline Project Areas
- KM Posts
- Railway
- Watercourses

0 50 100 Meters

Coordinate System: GDA 1994 MGA Zone 55

ARTC makes no representation or warranty and assumes no duty of care or other responsibility to any party as to the completeness, accuracy or suitability of the information contained in this GIS map. The GIS map has been prepared from material provided to ARTC by an external source and ARTC has not taken any steps to verify the completeness, accuracy or suitability of that material.
ARTC will not be responsible for any loss or damage suffered as a result of any person whatsoever placing reliance upon the information contained within this GIS map.

Date: 5/07/2021 Paper: A3
Author: JB Scale: 1:2,500
Data Sources: DELWP (2020) Figure 15

\\aumel1fp001.au.aecomnet.com\projects\606X\60637387\900_CAD_GIS\920_GIS\02_Maps\2021\06\Ecology\ARTC_ES\F15_ER_Threatned_Species.mxd

The Australian Government is delivering Inland Rail through the Australian Rail Track Corporation (ARTC), in partnership with the private sector.

Threatened species and ecological communities

MAP 90 OF 97

- Overhead Powerline Project Areas
- VBA Flora Records
- VBA Fauna Records
- KM Posts
- Railway
- Impacted Threatened Ecological Community
- Watercourses
- Victorian Temperate Woodland Bird Community

0 50 100 Meters

Coordinate System: GDA 1994 MGA Zone 55

ARTC makes no representation or warranty and assumes no duty of care or other responsibility to any party as to the completeness, accuracy or suitability of the information contained in this GIS map. The GIS map has been prepared from material provided to ARTC by an external source and ARTC has not taken any steps to verify the completeness, accuracy or suitability of that material.
ARTC will not be responsible for any loss or damage suffered as a result of any person whatsoever placing reliance upon the information contained within this GIS map.

Date: 5/07/2021
Author: JB
Data Sources: DELWP (2020)

Paper: A3
Scale: 1:2,500
Figure 15

\\aumel1fp001.au.aecomnet.com\projects\606X\60637387\900_CAD_GIS\920_GIS\02_Maps\2021\06\Ecology\ARTC_ES\F15_ER_Threatned_Species.mxd

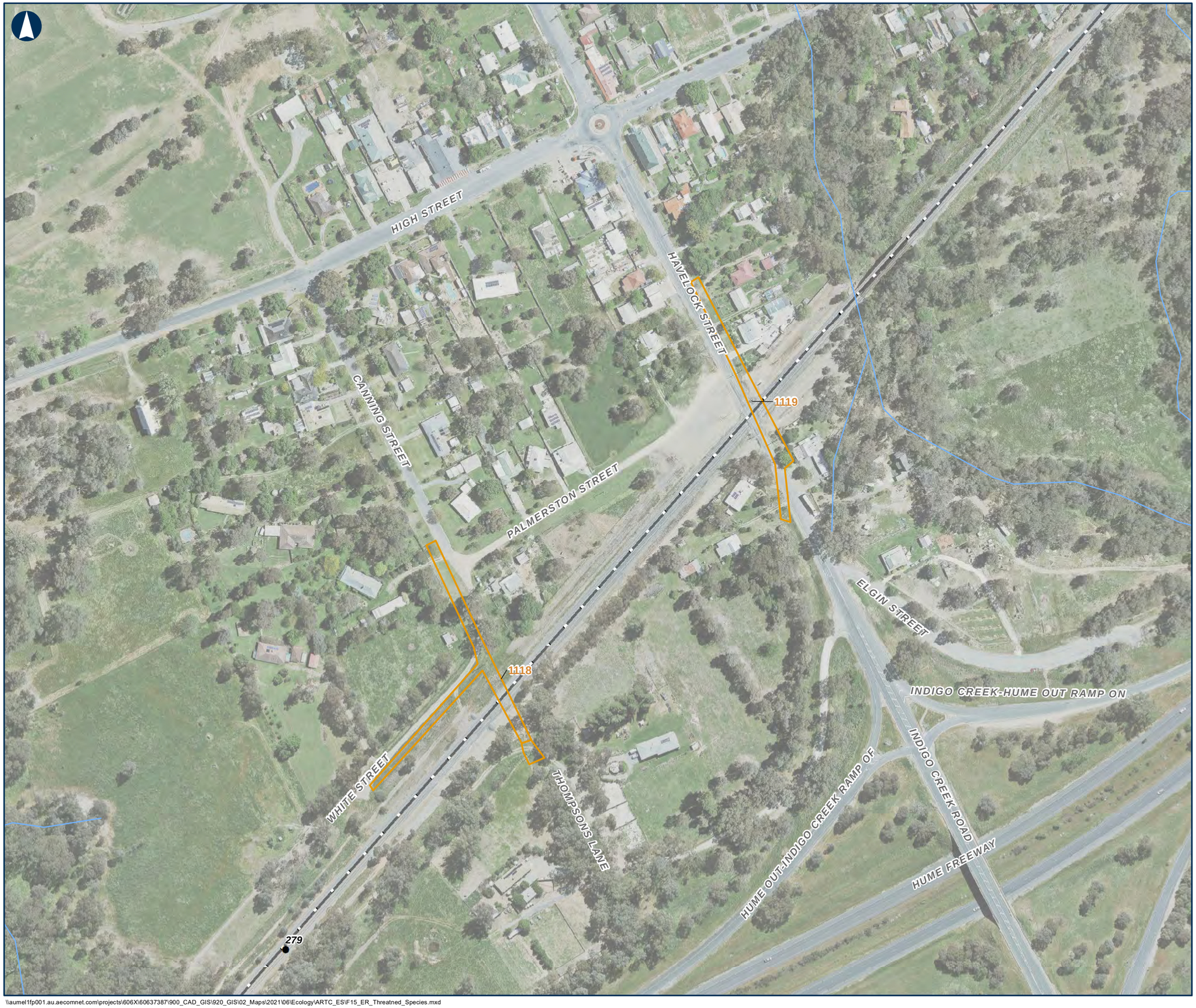

INLAND RAIL

ARTC

The Australian Government is delivering Inland Rail through the Australian Rail Track Corporation (ARTC), in partnership with the private sector.

Threatened species and ecological communities

MAP 91 OF 97

Overhead Powerline Project
KM Posts
Railway
Watercourses

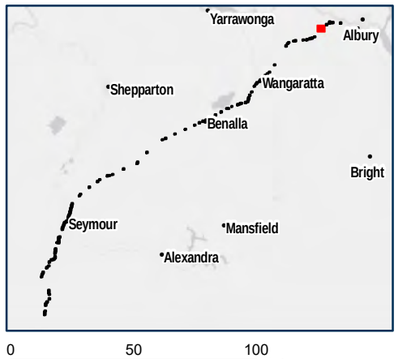

0 50 100 Meters

Coordinate System: GDA 1994 MGA Zone 55

ARTC makes no representation or warranty and assumes no duty of care or other responsibility to any party as to the completeness, accuracy or suitability of the information contained in this GIS map. The GIS map has been prepared from material provided to ARTC by an external source and ARTC has not taken any steps to verify the completeness, accuracy or suitability of that material.
ARTC will not be responsible for any loss or damage suffered as a result of any person whatsoever placing reliance upon the information contained within this GIS map.

Date: 5/07/2021
Author: JB
Data Sources: DELWP (2020)

Paper: A3
Scale: 1:2,500
Figure 15

\\aumel1fp001.au.aecomnet.com\projects\606X\60637387\900_CAD_GIS\920_GIS\02_Maps\2021\06\Ecology\ARTC_ES\F15_ER_Threatned_Species.mxd

INLAND RAIL ARTC

The Australian Government is delivering Inland Rail through the Australian Rail Track Corporation (ARTC), in partnership with the private sector.

Threatened species and ecological communities

MAP 92 OF 97

- Overhead Powerline Project Areas
- Train Station
- KM Posts
- Railway
- Watercourses

0 50 100 Meters

Coordinate System: GDA 1994 MGA Zone 55

ARTC makes no representation or warranty and assumes no duty of care or other responsibility to any party as to the completeness, accuracy or suitability of the information contained in this GIS map. The GIS map has been prepared from material provided to ARTC by an external source and ARTC has not taken any steps to verify the completeness, accuracy or suitability of that material.
ARTC will not be responsible for any loss or damage suffered as a result of any person whatsoever placing reliance upon the information contained within this GIS map.

Date: 5/07/2021 Paper: A3
Author: JB Scale: 1:2,500
Data Sources: DELWP (2020) Figure 15

\\aumel1fp001.au.aecomnet.com\projects\606X\60637387\900_CAD_GIS\920_GIS\02_Maps\2021\06\Ecology\ARTC_ES\F15_ER_Threatned_Species.mxd

INLAND RAIL ARTC

The Australian Government is delivering Inland Rail through the Australian Rail Track Corporation (ARTC), in partnership with the private sector.

Threatened species and ecological communities

MAP 93 OF 97

- Overhead Powerline Project Areas
- KM Posts
- Railway
- Watercourses

0 50 100 Meters

Coordinate System: GDA 1994 MGA Zone 55

ARTC makes no representation or warranty and assumes no duty of care or other responsibility to any party as to the completeness, accuracy or suitability of the information contained in this GIS map. The GIS map has been prepared from material provided to ARTC by an external source and ARTC has not taken any steps to verify the completeness, accuracy or suitability of that material.
ARTC will not be responsible for any loss or damage suffered as a result of any person whatsoever placing reliance upon the information contained within this GIS map.

Date: 5/07/2021 Paper: A3
Author: JB Scale: 1:2,500
Data Sources: DELWP (2020) Figure 15

\\aumel1fp001.au.aecomnet.com\projects\606X\60637387\900_CAD_GIS\920_GIS\02_Maps\2021\06\Ecology\ARTC_ES\F15_ER_Threatned_Species.mxd

INLAND RAIL ARTC

The Australian Government is delivering Inland Rail through the Australian Rail Track Corporation (ARTC), in partnership with the private sector.

Threatened species and ecological communities

MAP 94 OF 97

- 15m Buffer
- Enhancement Site Reference Design Impact Area
- Overhead Powerline Project Areas
- KM Posts
- Railway
- Watercourses

0 50 100 Meters

Coordinate System: GDA 1994 MGA Zone 55

ARTC makes no representation or warranty and assumes no duty of care or other responsibility to any party as to the completeness, accuracy or suitability of the information contained in this GIS map. The GIS map has been prepared from material provided to ARTC by an external source and ARTC has not taken any steps to verify the completeness, accuracy or suitability of that material.
ARTC will not be responsible for any loss or damage suffered as a result of any person whatsoever placing reliance upon the information contained within this GIS map.

Date: 5/07/2021 Paper: A3
Author: JB Scale: 1:2,500
Data Sources: DELWP (2020) Figure 15

\\aumel1fp001.au.aecomnet.com\projects\606X\60637387\900_CAD_GIS\920_GIS\02_Maps\2021\06\Ecology\ARTC_ES\F15_ER_Threatned_Species.mxd

INLAND RAIL ARTC

The Australian Government is delivering Inland Rail through the Australian Rail Track Corporation (ARTC), in partnership with the private sector.

Threatened species and ecological communities

MAP 95 OF 97

- Overhead Powerline Project
- Railway
- Watercourses

0 50 100 Meters

Coordinate System: GDA 1994 MGA Zone 55

ARTC makes no representation or warranty and assumes no duty of care or other responsibility to any party as to the completeness, accuracy or suitability of the information contained in this GIS map. The GIS map has been prepared from material provided to ARTC by an external source and ARTC has not taken any steps to verify the completeness, accuracy or suitability of that material.
ARTC will not be responsible for any loss or damage suffered as a result of any person whatsoever placing reliance upon the information contained within this GIS map.

Date: 5/07/2021 Paper: A3
Author: JB Scale: 1:2,500
Data Sources: DELWP (2020) Figure 15

\\aumel1fp001.au.aecomnet.com\projects\606X\60637387\900_CAD_GIS\920_GIS\02_Maps\2021\06\Ecology\ARTC_ES\F15_ER_Threatned_Species.mxd

INLAND RAIL ARTC

The Australian Government is delivering Inland Rail through the Australian Rail Track Corporation (ARTC), in partnership with the private sector.

Threatened species and ecological communities

MAP 96 OF 97

- Overhead Powerline Project
- KM Posts
- Railway
- Watercourses

0 50 100 Meters

Coordinate System: GDA 1994 MGA Zone 55

ARTC makes no representation or warranty and assumes no duty of care or other responsibility to any party as to the completeness, accuracy or suitability of the information contained in this GIS map. The GIS map has been prepared from material provided to ARTC by an external source and ARTC has not taken any steps to verify the completeness, accuracy or suitability of that material.
ARTC will not be responsible for any loss or damage suffered as a result of any person whatsoever placing reliance upon the information contained within this GIS map.

Date: 5/07/2021
Author: JB
Data Sources: DELWP (2020)

Paper: A3
Scale: 1:2,500
Figure 15

\\aumel1fp001.au.aecomnet.com\projects\606X\60637387\900_CAD_GIS\920_GIS\02_Maps\2021\06\Ecology\ARTC_ES\F15_ER_Threatned_Species.mxd

INLAND RAIL ARTC

The Australian Government is delivering Inland Rail through the Australian Rail Track Corporation (ARTC), in partnership with the private sector.

Threatened species and ecological communities

MAP 97 OF 97

- Overhead Powerline Project Areas
- KM Posts
- Railway
- Watercourses

0 50 100 Meters

Coordinate System: GDA 1994 MGA Zone 55

ARTC makes no representation or warranty and assumes no duty of care or other responsibility to any party as to the completeness, accuracy or suitability of the information contained in this GIS map. The GIS map has been prepared from material provided to ARTC by an external source and ARTC has not taken any steps to verify the completeness, accuracy or suitability of that material.
ARTC will not be responsible for any loss or damage suffered as a result of any person whatsoever placing reliance upon the information contained within this GIS map.

Date: 5/07/2021 Paper: A3
Author: JB Scale: 1:2,500
Data Sources: DELWP (2020) Figure 15

\\aumel1fp001.au.aecomnet.com\projects\606X\60637387\900_CAD_GIS\920_GIS\02_Maps\2021\06\Ecology\ARTC_ES\F15_ER_Threatned_Species.mxd