

Prepared for
Australian Rail Track Corporation Ltd
ABN: 75 081 455 754



Environment Report

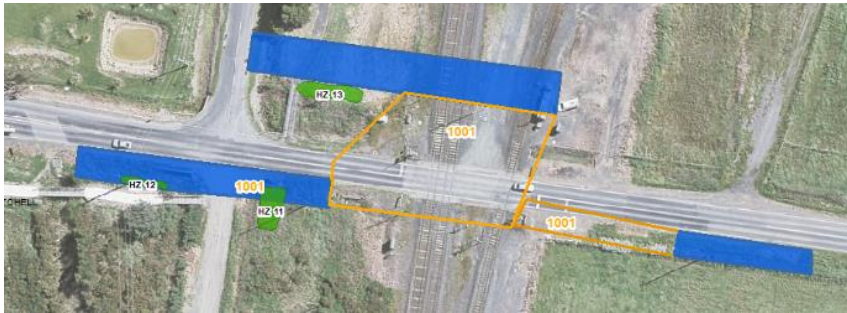

Appendices


Inland Rail - Beveridge to Albury


Appendix C


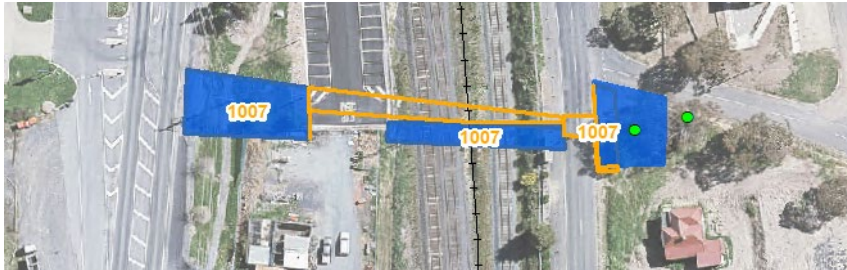
Overhead powerline
project area changes

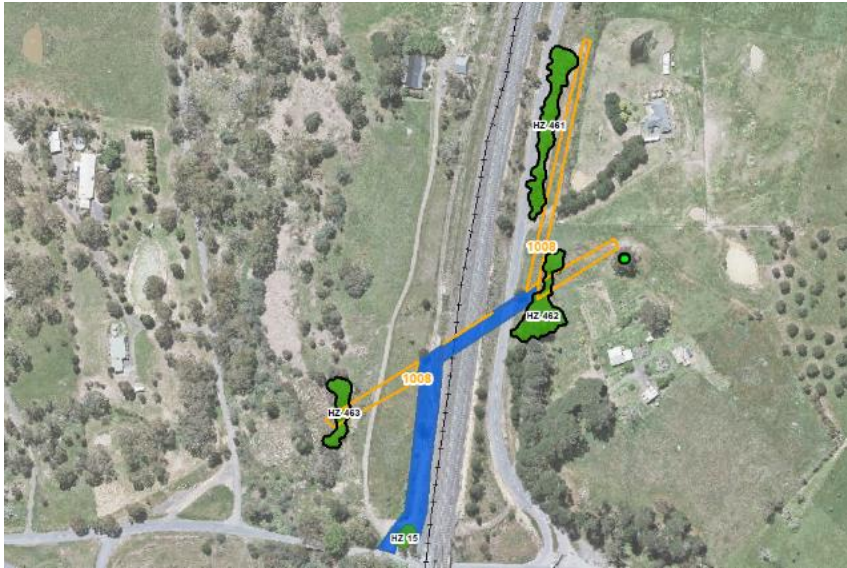
Appendix C Overhead powerline project area changes


Investigation Area ID	Field assessment conducted?	Change to project area?	Field assessment proposed?	Desktop assessment notes	Image snip for illustration Key: <ul style="list-style-type: none"> • Blue fill – original project area (field assessment unless otherwise stated) • Orange outline – additional project area (desktop assessment) • Green fill – mapped native vegetation • Green dot – mapped scattered tree • Black outline/dot – value mapped through desktop not field assessment
Mitchell					
1001	Yes	Yes	No	Additional area contains existing rail infrastructure, paved roads, and roadside verge with exotic pasture grasses. No further field assessment proposed.	
1002	Yes	Yes	No	Additional area contains some individual scattered native shrubs amongst blackberry and exotic grasses but not considered to be a patch of remnant native vegetation. No further field assessment proposed.	

Investigation Area ID	Field assessment conducted?	Change to project area?	Field assessment proposed?	Desktop assessment notes	Image snip for illustration Key: <ul style="list-style-type: none"> • Blue fill – original project area (field assessment unless otherwise stated) • Orange outline – additional project area (desktop assessment) • Green fill – mapped native vegetation • Green dot – mapped scattered tree • Black outline/dot – value mapped through desktop not field assessment
1003	Yes	No	No	No additional project area, therefore, no further field assessment is proposed.	

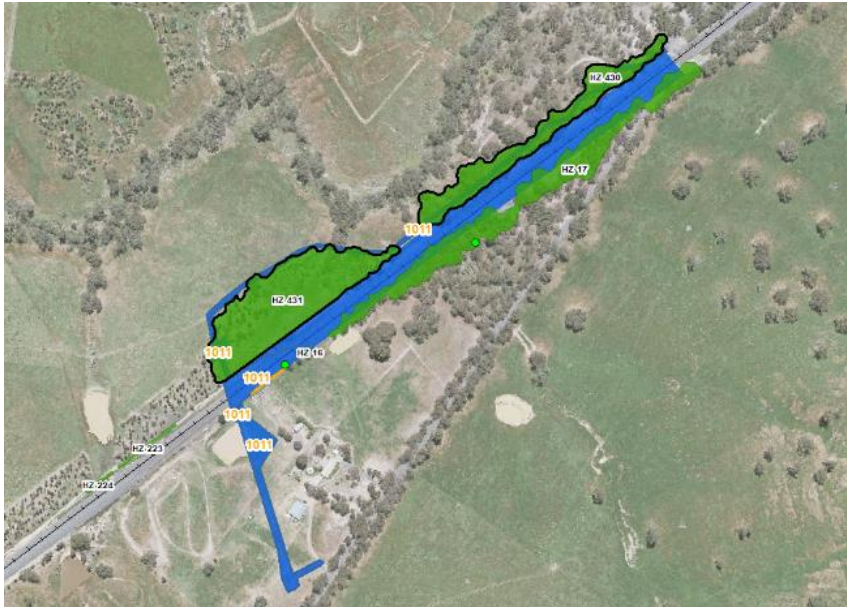
Investigation Area ID	Field assessment conducted?	Change to project area?	Field assessment proposed?	Desktop assessment notes	Image snip for illustration Key: <ul style="list-style-type: none"> • Blue fill – original project area (field assessment unless otherwise stated) • Orange outline – additional project area (desktop assessment) • Green fill – mapped native vegetation • Green dot – mapped scattered tree • Black outline/dot – value mapped through desktop not field assessment
1004	Yes	No	No	No additional project area, therefore, no further field assessment is proposed.	

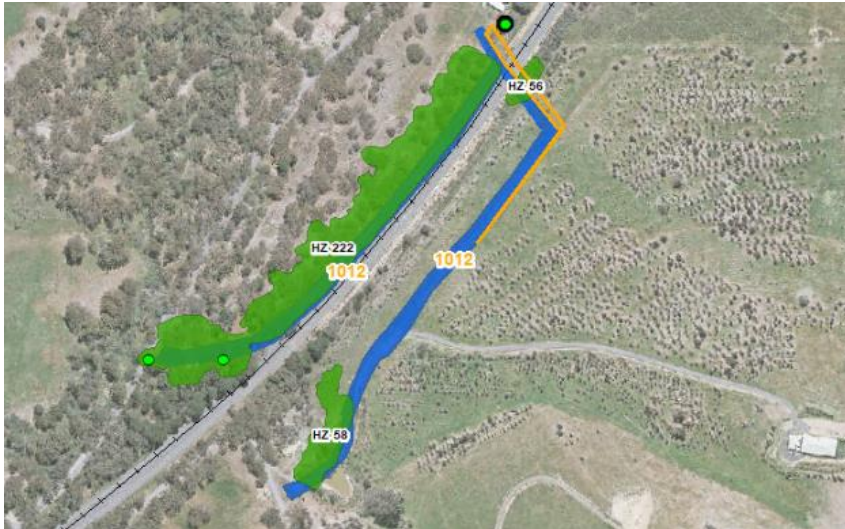
Investigation Area ID	Field assessment conducted?	Change to project area?	Field assessment proposed?	Desktop assessment notes	Image snip for illustration Key: <ul style="list-style-type: none"> • Blue fill – original project area (field assessment unless otherwise stated) • Orange outline – additional project area (desktop assessment) • Green fill – mapped native vegetation • Green dot – mapped scattered tree • Black outline/dot – value mapped through desktop not field assessment
1006	Yes	Yes	Yes	No access available to the west of the rail corridor or within private property, therefore this vegetation was mapped via desktop. HZ 22 was able to be mapped via the public road reserve whilst in the field. Further field assessment is proposed for the western side of the rail corridor.	
1007	Yes	Yes	No	Additional area contains existing rail infrastructure and vegetation that was not identified in the original assessment as native. Further field assessment is therefore not proposed.	



Investigation Area ID	Field assessment conducted?	Change to project area?	Field assessment proposed?	Desktop assessment notes	Image snip for illustration Key: <ul style="list-style-type: none"> • Blue fill – original project area (field assessment unless otherwise stated) • Orange outline – additional project area (desktop assessment) • Green fill – mapped native vegetation • Green dot – mapped scattered tree • Black outline/dot – value mapped through desktop not field assessment
1008	Yes	Yes	Yes	Desktop mapped native vegetation was included in the existing conditions and impact assessment. Further field assessment is proposed.	 An aerial photograph showing a proposed rail corridor. A blue-filled area, labeled '1008', follows the rail line. Orange outlines indicate additional project areas. Green-filled areas represent mapped native vegetation, with labels HZ-461, HZ-462, and HZ-463. A green dot represents a mapped scattered tree. A black outline/dot represents a value mapped through desktop not field assessment.



Investigation Area ID	Field assessment conducted?	Change to project area?	Field assessment proposed?	Desktop assessment notes	Image snip for illustration Key: <ul style="list-style-type: none"> • Blue fill – original project area (field assessment unless otherwise stated) • Orange outline – additional project area (desktop assessment) • Green fill – mapped native vegetation • Green dot – mapped scattered tree • Black outline/dot – value mapped through desktop not field assessment
1009	No	No	Yes	Desktop mapped native vegetation was included in the existing conditions and impact assessment. Further field assessment is proposed.	


Investigation Area ID	Field assessment conducted?	Change to project area?	Field assessment proposed?	Desktop assessment notes	Image snip for illustration Key: <ul style="list-style-type: none"> • Blue fill – original project area (field assessment unless otherwise stated) • Orange outline – additional project area (desktop assessment) • Green fill – mapped native vegetation • Green dot – mapped scattered tree • Black outline/dot – value mapped through desktop not field assessment
1010	Yes	No	No	No additional project area, therefore, no further field assessment is proposed.	


Investigation Area ID	Field assessment conducted?	Change to project area?	Field assessment proposed?	Desktop assessment notes	Image snip for illustration Key: <ul style="list-style-type: none"> • Blue fill – original project area (field assessment unless otherwise stated) • Orange outline – additional project area (desktop assessment) • Green fill – mapped native vegetation • Green dot – mapped scattered tree • Black outline/dot – value mapped through desktop not field assessment
1011	No	Yes	Yes	No access to the west side of rail during field assessment. Desktop mapped native vegetation was included in the existing conditions and impact assessment. Further field assessment is proposed.	

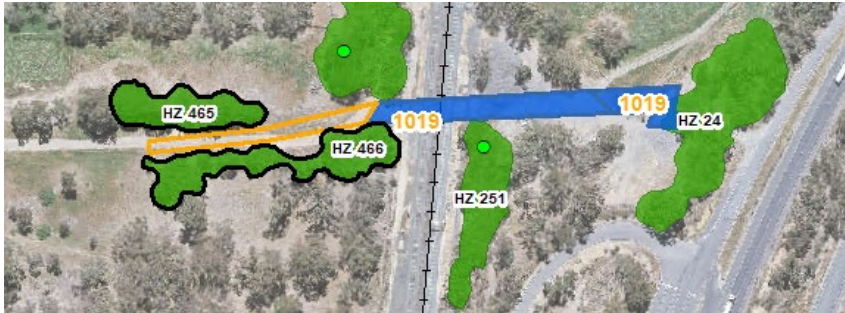

Investigation Area ID	Field assessment conducted?	Change to project area?	Field assessment proposed?	Desktop assessment notes	Image snip for illustration Key: <ul style="list-style-type: none"> • Blue fill – original project area (field assessment unless otherwise stated) • Orange outline – additional project area (desktop assessment) • Green fill – mapped native vegetation • Green dot – mapped scattered tree • Black outline/dot – value mapped through desktop not field assessment
1012	Yes	Yes	Yes	Desktop mapped native vegetation was included in the existing conditions and impact assessment. Further field assessment is proposed.	



Investigation Area ID	Field assessment conducted?	Change to project area?	Field assessment proposed?	Desktop assessment notes	Image snip for illustration Key: <ul style="list-style-type: none"> • Blue fill – original project area (field assessment unless otherwise stated) • Orange outline – additional project area (desktop assessment) • Green fill – mapped native vegetation • Green dot – mapped scattered tree • Black outline/dot – value mapped through desktop not field assessment
1013	Yes	No	No	No additional project area, therefore, no further field assessment is proposed.	
1014	Yes	No	No	No additional project area, therefore, no further field assessment is proposed.	


Investigation Area ID	Field assessment conducted?	Change to project area?	Field assessment proposed?	Desktop assessment notes	Image snip for illustration Key: <ul style="list-style-type: none"> • Blue fill – original project area (field assessment unless otherwise stated) • Orange outline – additional project area (desktop assessment) • Green fill – mapped native vegetation • Green dot – mapped scattered tree • Black outline/dot – value mapped through desktop not field assessment
1015	Yes	No	No	No additional project area, therefore, no further field assessment is proposed.	
1016	Yes	No	No	No additional project area, therefore, no further field assessment is proposed.	



Investigation Area ID	Field assessment conducted?	Change to project area?	Field assessment proposed?	Desktop assessment notes	Image snip for illustration Key: <ul style="list-style-type: none"> • Blue fill – original project area (field assessment unless otherwise stated) • Orange outline – additional project area (desktop assessment) • Green fill – mapped native vegetation • Green dot – mapped scattered tree • Black outline/dot – value mapped through desktop not field assessment
1017	Yes	No	No	No additional project area, therefore, no further field assessment is proposed.	



Investigation Area ID	Field assessment conducted?	Change to project area?	Field assessment proposed?	Desktop assessment notes	Image snip for illustration Key: <ul style="list-style-type: none"> • Blue fill – original project area (field assessment unless otherwise stated) • Orange outline – additional project area (desktop assessment) • Green fill – mapped native vegetation • Green dot – mapped scattered tree • Black outline/dot – value mapped through desktop not field assessment
1018	Yes	No	No	No additional project area, therefore, no further field assessment is proposed. The desktop identified vegetation is associated with site N9 and is addressed there.	



Investigation Area ID	Field assessment conducted?	Change to project area?	Field assessment proposed?	Desktop assessment notes	Image snip for illustration Key: <ul style="list-style-type: none"> • Blue fill – original project area (field assessment unless otherwise stated) • Orange outline – additional project area (desktop assessment) • Green fill – mapped native vegetation • Green dot – mapped scattered tree • Black outline/dot – value mapped through desktop not field assessment
1019	Yes	Yes	Yes	Desktop mapped native vegetation was included in the existing conditions and impact assessment. Further field assessment is proposed.	 An aerial photograph showing a project area highlighted in blue. An orange outline indicates an additional project area. Green fill represents mapped native vegetation, and green dots represent scattered trees. Labels include HZ 465, HZ 466, HZ 251, HZ 24, and 1019.
1020	Yes	No	No	No additional project area, therefore, no further field assessment is proposed.	 An aerial photograph showing a project area highlighted in blue. Green fill represents mapped native vegetation, and green dots represent scattered trees. Labels include HZ 335, HZ 447, HZ 23, HZ 196, and 1020.

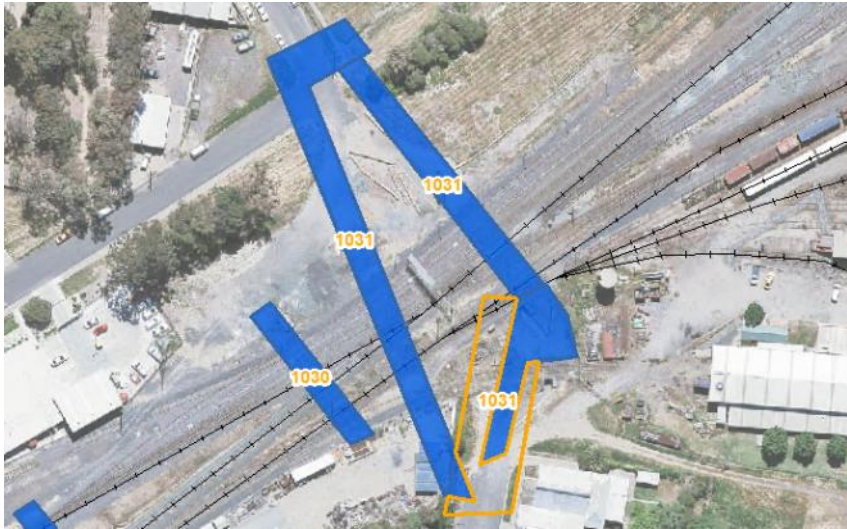

Investigation Area ID	Field assessment conducted?	Change to project area?	Field assessment proposed?	Desktop assessment notes	Image snip for illustration Key: <ul style="list-style-type: none"> • Blue fill – original project area (field assessment unless otherwise stated) • Orange outline – additional project area (desktop assessment) • Green fill – mapped native vegetation • Green dot – mapped scattered tree • Black outline/dot – value mapped through desktop not field assessment
1021	Yes	No	Yes	No access was available to the private property adjacent to the project area. The trees mapped via desktop were contained within the private property behind a fence and were included because their TPZs may be impacted. Further field assessment is proposed.	
1022	Yes	Yes	Yes	Additional area contains potential treeless vegetation therefore further field assessment is proposed.	


Investigation Area ID	Field assessment conducted?	Change to project area?	Field assessment proposed?	Desktop assessment notes	Image snip for illustration Key: <ul style="list-style-type: none"> • Blue fill – original project area (field assessment unless otherwise stated) • Orange outline – additional project area (desktop assessment) • Green fill – mapped native vegetation • Green dot – mapped scattered tree • Black outline/dot – value mapped through desktop not field assessment
1023	Yes	Yes	No	Additional area is existing rail infrastructure, paved roads and footpaths, and exotic vegetation. No further field assessment is proposed.	

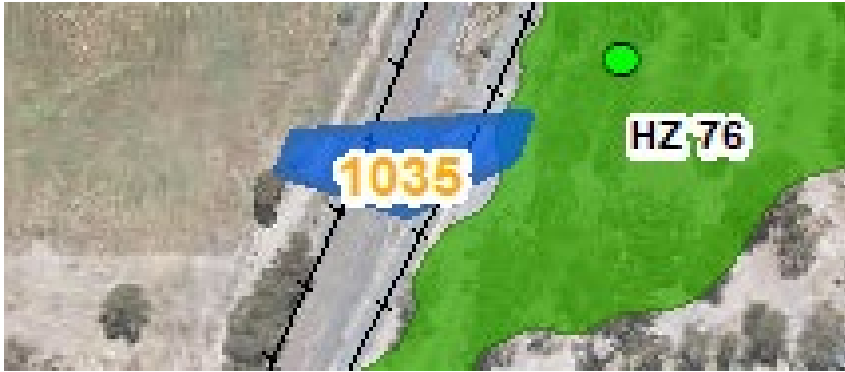

Investigation Area ID	Field assessment conducted?	Change to project area?	Field assessment proposed?	Desktop assessment notes	Image snip for illustration Key: <ul style="list-style-type: none"> • Blue fill – original project area (field assessment unless otherwise stated) • Orange outline – additional project area (desktop assessment) • Green fill – mapped native vegetation • Green dot – mapped scattered tree • Black outline/dot – value mapped through desktop not field assessment
1024	Yes	Yes	No	Additional area is existing rail infrastructure, paved roads and footpaths, and exotic vegetation. No further field assessment is proposed.	
1025	Yes	No	No	No additional project area, therefore, no further field assessment is proposed.	

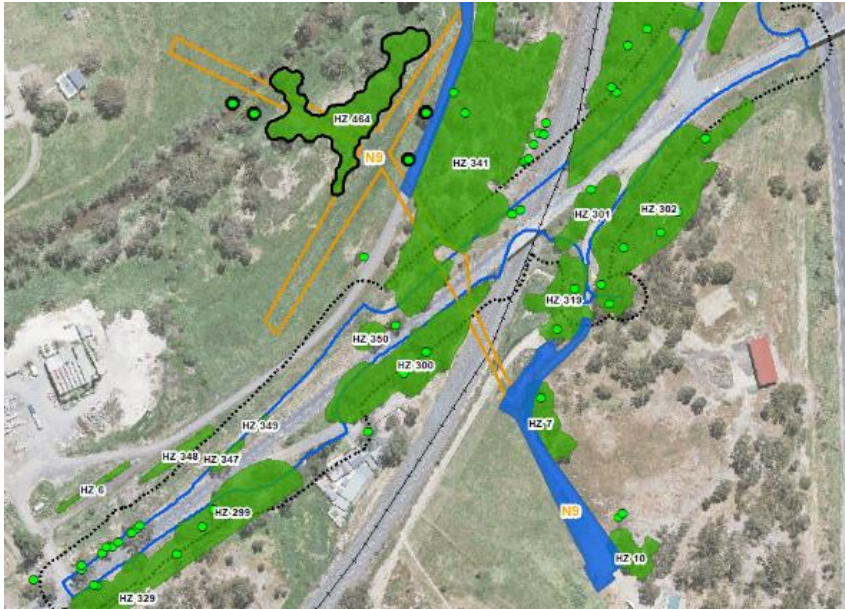
Investigation Area ID	Field assessment conducted?	Change to project area?	Field assessment proposed?	Desktop assessment notes	Image snip for illustration Key: <ul style="list-style-type: none"> • Blue fill – original project area (field assessment unless otherwise stated) • Orange outline – additional project area (desktop assessment) • Green fill – mapped native vegetation • Green dot – mapped scattered tree • Black outline/dot – value mapped through desktop not field assessment
1026	Yes	No	No	No additional project area, therefore, no further field assessment is proposed.	
1027	Yes	No	No	No additional project area, therefore, no further field assessment is proposed.	



Investigation Area ID	Field assessment conducted?	Change to project area?	Field assessment proposed?	Desktop assessment notes	Image snip for illustration Key: <ul style="list-style-type: none"> • Blue fill – original project area (field assessment unless otherwise stated) • Orange outline – additional project area (desktop assessment) • Green fill – mapped native vegetation • Green dot – mapped scattered tree • Black outline/dot – value mapped through desktop not field assessment
1029	Yes	No	No	No additional project area, therefore, no further field assessment is proposed.	
1030	Yes	No	No	No additional project area, therefore, no further field assessment is proposed.	


Investigation Area ID	Field assessment conducted?	Change to project area?	Field assessment proposed?	Desktop assessment notes	Image snip for illustration Key: <ul style="list-style-type: none"> • Blue fill – original project area (field assessment unless otherwise stated) • Orange outline – additional project area (desktop assessment) • Green fill – mapped native vegetation • Green dot – mapped scattered tree • Black outline/dot – value mapped through desktop not field assessment
1031	Yes	Yes	No	Additional area is existing rail infrastructure, paved roads and footpaths, and exotic vegetation. No further field assessment is proposed.	
1033	Yes	No	No	No additional project area, therefore, no further field assessment is proposed.	


Investigation Area ID	Field assessment conducted?	Change to project area?	Field assessment proposed?	Desktop assessment notes	Image snip for illustration Key: <ul style="list-style-type: none"> • Blue fill – original project area (field assessment unless otherwise stated) • Orange outline – additional project area (desktop assessment) • Green fill – mapped native vegetation • Green dot – mapped scattered tree • Black outline/dot – value mapped through desktop not field assessment
1034	Yes	Yes	Yes	Desktop mapped native vegetation was included in the existing conditions and impact assessment. Further field assessment is proposed.	


Investigation Area ID	Field assessment conducted?	Change to project area?	Field assessment proposed?	Desktop assessment notes	Image snip for illustration Key: <ul style="list-style-type: none"> • Blue fill – original project area (field assessment unless otherwise stated) • Orange outline – additional project area (desktop assessment) • Green fill – mapped native vegetation • Green dot – mapped scattered tree • Black outline/dot – value mapped through desktop not field assessment
1035	Yes	No	No	No additional project area, therefore, no further field assessment is proposed.	
N10	Yes	Yes	Yes	No access was available to the private property adjacent to the project area; however, this did not limit the ability to include this as a Large Tree in a Patch by estimating DBH. Further field assessment is proposed.	


Investigation Area ID	Field assessment conducted?	Change to project area?	Field assessment proposed?	Desktop assessment notes	Image snip for illustration Key: <ul style="list-style-type: none"> • Blue fill – original project area (field assessment unless otherwise stated) • Orange outline – additional project area (desktop assessment) • Green fill – mapped native vegetation • Green dot – mapped scattered tree • Black outline/dot – value mapped through desktop not field assessment
N9	Yes	Yes	Yes	Desktop mapped native vegetation was included in the existing conditions and impact assessment. Further field assessment is proposed.	


Investigation Area ID	Field assessment conducted?	Change to project area?	Field assessment proposed?	Desktop assessment notes	Image snip for illustration Key: <ul style="list-style-type: none"> • Blue fill – original project area (field assessment unless otherwise stated) • Orange outline – additional project area (desktop assessment) • Green fill – mapped native vegetation • Green dot – mapped scattered tree • Black outline/dot – value mapped through desktop not field assessment
Strathbogie					
1036	Yes	Yes	Yes	Desktop mapped native vegetation was included in the existing conditions and impact assessment. Further field assessment is proposed.	
1037	Yes	Yes	Yes	Desktop mapped native vegetation was included in the existing conditions and impact assessment. Further field assessment is proposed.	


Investigation Area ID	Field assessment conducted?	Change to project area?	Field assessment proposed?	Desktop assessment notes	Image snip for illustration Key: <ul style="list-style-type: none"> • Blue fill – original project area (field assessment unless otherwise stated) • Orange outline – additional project area (desktop assessment) • Green fill – mapped native vegetation • Green dot – mapped scattered tree • Black outline/dot – value mapped through desktop not field assessment
1038	Yes	Yes	Yes	Desktop mapped native vegetation was included in the existing conditions and impact assessment. Further field assessment is proposed.	


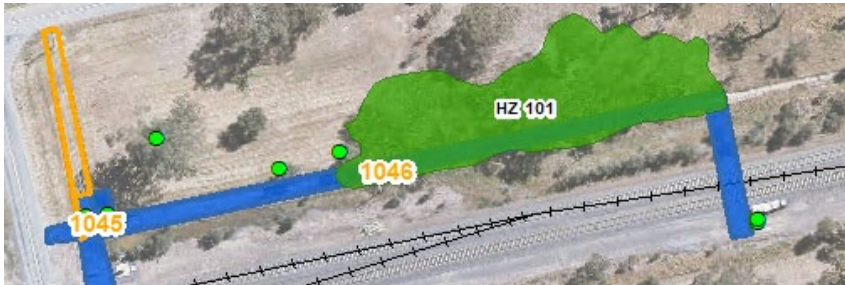
Investigation Area ID	Field assessment conducted?	Change to project area?	Field assessment proposed?	Desktop assessment notes	Image snip for illustration Key: <ul style="list-style-type: none"> • Blue fill – original project area (field assessment unless otherwise stated) • Orange outline – additional project area (desktop assessment) • Green fill – mapped native vegetation • Green dot – mapped scattered tree • Black outline/dot – value mapped through desktop not field assessment
1039	Yes	Yes	Yes	Desktop mapped native vegetation was included in the existing conditions and impact assessment. Further field assessment is proposed.	 <p>The image snip shows an aerial view of a landscape with a road and a railway line. A blue-filled area labeled '1039' is shown along the road. An orange outline follows the road further down. Green fill indicates native vegetation, and green dots represent scattered trees. Labels 'HZ 83' and 'HZ 85' are visible on the image.</p>


Investigation Area ID	Field assessment conducted?	Change to project area?	Field assessment proposed?	Desktop assessment notes	Image snip for illustration Key: <ul style="list-style-type: none"> • Blue fill – original project area (field assessment unless otherwise stated) • Orange outline – additional project area (desktop assessment) • Green fill – mapped native vegetation • Green dot – mapped scattered tree • Black outline/dot – value mapped through desktop not field assessment
1040	Yes	Yes	Yes	Desktop mapped native vegetation was included in the existing conditions and impact assessment. Further field assessment is proposed.	


Investigation Area ID	Field assessment conducted?	Change to project area?	Field assessment proposed?	Desktop assessment notes	Image snip for illustration Key: <ul style="list-style-type: none"> • Blue fill – original project area (field assessment unless otherwise stated) • Orange outline – additional project area (desktop assessment) • Green fill – mapped native vegetation • Green dot – mapped scattered tree • Black outline/dot – value mapped through desktop not field assessment
1041	Yes	Yes	Yes	Patch of native vegetation mapped during field assessment of original project area was extended to cover additional area. Additional area also contains potential treeless vegetation. Further field assessment is proposed.	 An aerial photograph showing a linear project area. A central section is filled with blue and labeled '1041'. This section is flanked by green areas representing native vegetation. An orange outline extends the project area further north and south. Small green dots are scattered throughout the green areas. A road and a pond are visible to the right of the project area.


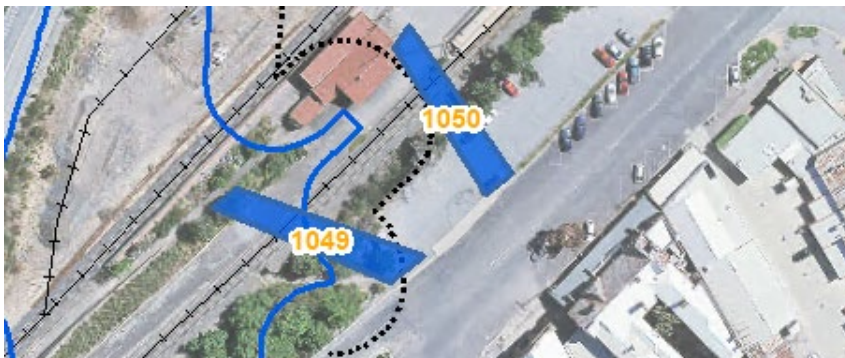
Investigation Area ID	Field assessment conducted?	Change to project area?	Field assessment proposed?	Desktop assessment notes	Image snip for illustration Key: <ul style="list-style-type: none"> • Blue fill – original project area (field assessment unless otherwise stated) • Orange outline – additional project area (desktop assessment) • Green fill – mapped native vegetation • Green dot – mapped scattered tree • Black outline/dot – value mapped through desktop not field assessment
1042	Yes	Yes	Yes	Desktop mapped native vegetation was included in the existing conditions and impact assessment. Further field assessment is proposed for the property on the south side of Avenel-Longwood Road as access was not available at time of the field assessment.	

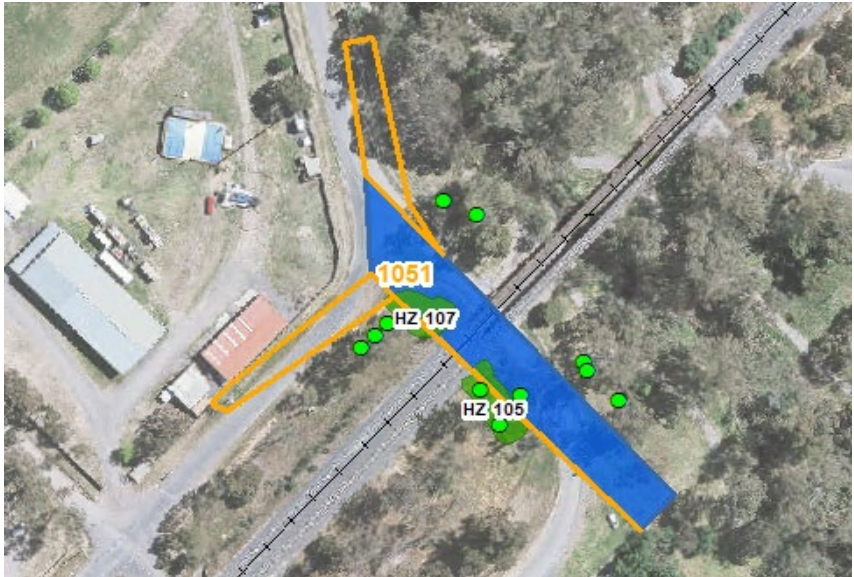
Investigation Area ID	Field assessment conducted?	Change to project area?	Field assessment proposed?	Desktop assessment notes	Image snip for illustration Key: <ul style="list-style-type: none"> • Blue fill – original project area (field assessment unless otherwise stated) • Orange outline – additional project area (desktop assessment) • Green fill – mapped native vegetation • Green dot – mapped scattered tree • Black outline/dot – value mapped through desktop not field assessment
1043	Yes	Yes	Yes	Desktop mapped native vegetation was included in the existing conditions and impact assessment. Further field assessment is proposed south of Avenel-Longwood Road.	


Investigation Area ID	Field assessment conducted?	Change to project area?	Field assessment proposed?	Desktop assessment notes	Image snip for illustration Key: <ul style="list-style-type: none"> • Blue fill – original project area (field assessment unless otherwise stated) • Orange outline – additional project area (desktop assessment) • Green fill – mapped native vegetation • Green dot – mapped scattered tree • Black outline/dot – value mapped through desktop not field assessment
1045	Yes	Yes	Yes	Desktop mapped native vegetation was included in the existing conditions and impact assessment. Further field assessment is proposed.	
1046	Yes	No	No	No additional project area, therefore, no further field assessment is proposed.	

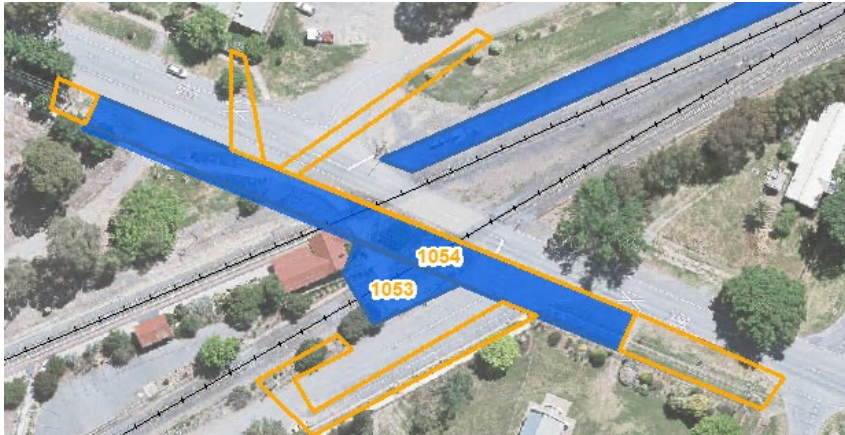
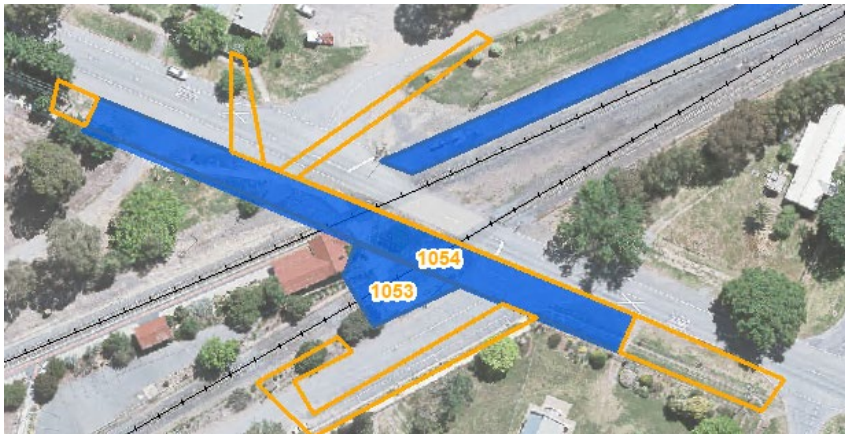
Investigation Area ID	Field assessment conducted?	Change to project area?	Field assessment proposed?	Desktop assessment notes	Image snip for illustration Key: <ul style="list-style-type: none"> • Blue fill – original project area (field assessment unless otherwise stated) • Orange outline – additional project area (desktop assessment) • Green fill – mapped native vegetation • Green dot – mapped scattered tree • Black outline/dot – value mapped through desktop not field assessment
1047	Yes	Yes	Yes	Desktop mapped native vegetation was included in the existing conditions and impact assessment. Further field assessment is proposed.	



Investigation Area ID	Field assessment conducted?	Change to project area?	Field assessment proposed?	Desktop assessment notes	Image snip for illustration Key: <ul style="list-style-type: none"> • Blue fill – original project area (field assessment unless otherwise stated) • Orange outline – additional project area (desktop assessment) • Green fill – mapped native vegetation • Green dot – mapped scattered tree • Black outline/dot – value mapped through desktop not field assessment
1048	Yes	No	No	No access to private property where the desktop scattered tree is located. The scattered tree is associated with the Euroa enhancement site investigation area. No further field assessment proposed.	


Investigation Area ID	Field assessment conducted?	Change to project area?	Field assessment proposed?	Desktop assessment notes	Image snip for illustration Key: <ul style="list-style-type: none"> • Blue fill – original project area (field assessment unless otherwise stated) • Orange outline – additional project area (desktop assessment) • Green fill – mapped native vegetation • Green dot – mapped scattered tree • Black outline/dot – value mapped through desktop not field assessment
1049	Yes	No	No	No additional project area, therefore, no further field assessment is proposed.	
1050	Yes	No	No	No additional project area, therefore, no further field assessment is proposed.	

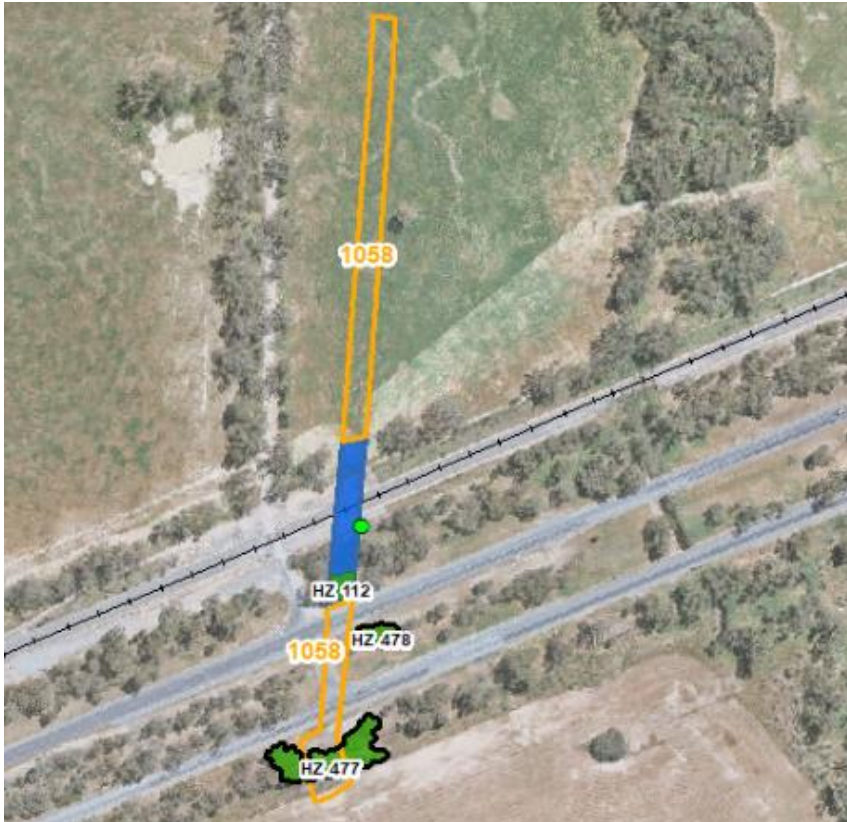
Investigation Area ID	Field assessment conducted?	Change to project area?	Field assessment proposed?	Desktop assessment notes	Image snip for illustration Key: <ul style="list-style-type: none"> • Blue fill – original project area (field assessment unless otherwise stated) • Orange outline – additional project area (desktop assessment) • Green fill – mapped native vegetation • Green dot – mapped scattered tree • Black outline/dot – value mapped through desktop not field assessment
1051	Yes	Yes	Yes	Additional area appears to be road reserve (exotic grass) from aerial photos but further field assessment is proposed to confirm.	



Investigation Area ID	Field assessment conducted?	Change to project area?	Field assessment proposed?	Desktop assessment notes	Image snip for illustration Key: <ul style="list-style-type: none"> • Blue fill – original project area (field assessment unless otherwise stated) • Orange outline – additional project area (desktop assessment) • Green fill – mapped native vegetation • Green dot – mapped scattered tree • Black outline/dot – value mapped through desktop not field assessment
1052	Yes	Yes	Yes	Additional area contains potential treeless vegetation. Further field assessment is proposed.	

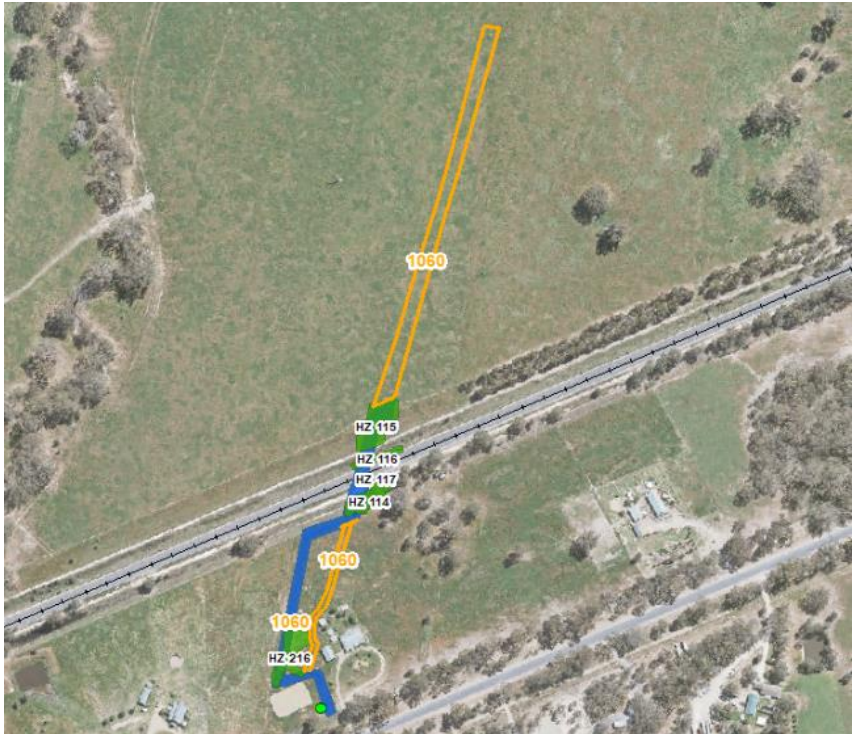
Investigation Area ID	Field assessment conducted?	Change to project area?	Field assessment proposed?	Desktop assessment notes	Image snip for illustration Key: <ul style="list-style-type: none"> • Blue fill – original project area (field assessment unless otherwise stated) • Orange outline – additional project area (desktop assessment) • Green fill – mapped native vegetation • Green dot – mapped scattered tree • Black outline/dot – value mapped through desktop not field assessment
1053	Yes	Yes	No	Additional area appears to be existing rail infrastructure, roads and footpaths, and exotic vegetation. No further field assessment proposed.	
1054	Yes	Yes	No	Additional area appears to be existing rail infrastructure, roads and footpaths, and exotic vegetation. No further field assessment proposed.	


Investigation Area ID	Field assessment conducted?	Change to project area?	Field assessment proposed?	Desktop assessment notes	Image snip for illustration Key: <ul style="list-style-type: none"> • Blue fill – original project area (field assessment unless otherwise stated) • Orange outline – additional project area (desktop assessment) • Green fill – mapped native vegetation • Green dot – mapped scattered tree • Black outline/dot – value mapped through desktop not field assessment
1055	Yes	No	No	No additional project area, therefore, no further field assessment is proposed.	
1056	Yes	No	No	No additional project area, therefore, no further field assessment is proposed.	


Investigation Area ID	Field assessment conducted?	Change to project area?	Field assessment proposed?	Desktop assessment notes	Image snip for illustration Key: <ul style="list-style-type: none"> • Blue fill – original project area (field assessment unless otherwise stated) • Orange outline – additional project area (desktop assessment) • Green fill – mapped native vegetation • Green dot – mapped scattered tree • Black outline/dot – value mapped through desktop not field assessment
1057	Yes	Yes	Yes	Desktop mapped native vegetation was included in the existing conditions and impact assessment. Further field assessment is proposed.	


Investigation Area ID	Field assessment conducted?	Change to project area?	Field assessment proposed?	Desktop assessment notes	Image snip for illustration Key: <ul style="list-style-type: none"> • Blue fill – original project area (field assessment unless otherwise stated) • Orange outline – additional project area (desktop assessment) • Green fill – mapped native vegetation • Green dot – mapped scattered tree • Black outline/dot – value mapped through desktop not field assessment
1058	Yes	Yes	Yes	Desktop mapped native vegetation was included in the existing conditions and impact assessment. Further field assessment is proposed.	


Investigation Area ID	Field assessment conducted?	Change to project area?	Field assessment proposed?	Desktop assessment notes	Image snip for illustration Key: <ul style="list-style-type: none"> • Blue fill – original project area (field assessment unless otherwise stated) • Orange outline – additional project area (desktop assessment) • Green fill – mapped native vegetation • Green dot – mapped scattered tree • Black outline/dot – value mapped through desktop not field assessment
1203	Yes	Yes	Yes	Desktop mapped native vegetation was included in the existing conditions and impact assessment. Further field assessment is proposed.	
Benalla					
1059	Yes	No	No	No additional project area, therefore, no further field assessment is proposed.	


Investigation Area ID	Field assessment conducted?	Change to project area?	Field assessment proposed?	Desktop assessment notes	Image snip for illustration Key: <ul style="list-style-type: none"> • Blue fill – original project area (field assessment unless otherwise stated) • Orange outline – additional project area (desktop assessment) • Green fill – mapped native vegetation • Green dot – mapped scattered tree • Black outline/dot – value mapped through desktop not field assessment
1060	Yes	Yes	Yes	Additional area contains potential treeless vegetation. Further field assessment is proposed.	


Investigation Area ID	Field assessment conducted?	Change to project area?	Field assessment proposed?	Desktop assessment notes	Image snip for illustration Key: <ul style="list-style-type: none"> • Blue fill – original project area (field assessment unless otherwise stated) • Orange outline – additional project area (desktop assessment) • Green fill – mapped native vegetation • Green dot – mapped scattered tree • Black outline/dot – value mapped through desktop not field assessment
1061	Yes	Yes	Yes	<p>Desktop mapped native vegetation was included in the existing conditions and impact assessment.</p> <p>No access to private property immediately adjacent to the powerline easement, therefore HZ 49 was mapped using values observed within the easement and seen over a fence. The patch extent was extended from the investigation area to provide context. Large Trees in Patches were mapped based on observation over fence. Further field assessment is proposed.</p>	


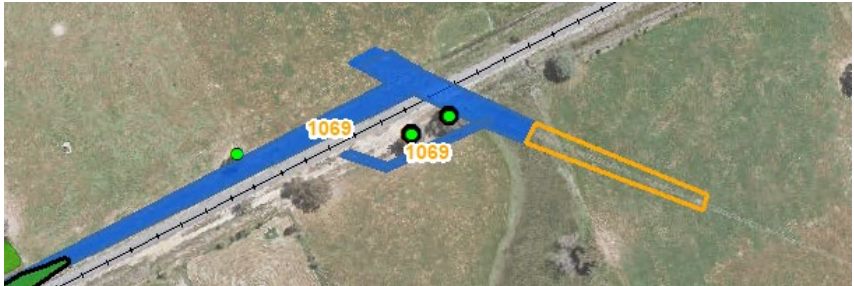
Investigation Area ID	Field assessment conducted?	Change to project area?	Field assessment proposed?	Desktop assessment notes	Image snip for illustration Key: <ul style="list-style-type: none"> • Blue fill – original project area (field assessment unless otherwise stated) • Orange outline – additional project area (desktop assessment) • Green fill – mapped native vegetation • Green dot – mapped scattered tree • Black outline/dot – value mapped through desktop not field assessment
1062	Yes	Yes	Yes	Desktop mapped native vegetation was included in the existing conditions and impact assessment. Further field assessment is proposed.	



Investigation Area ID	Field assessment conducted?	Change to project area?	Field assessment proposed?	Desktop assessment notes	Image snip for illustration Key: <ul style="list-style-type: none"> • Blue fill – original project area (field assessment unless otherwise stated) • Orange outline – additional project area (desktop assessment) • Green fill – mapped native vegetation • Green dot – mapped scattered tree • Black outline/dot – value mapped through desktop not field assessment
1063	Yes	Yes	No	Additional area is existing rail infrastructure, roads and footpaths, and exotic vegetation. No further field assessment is proposed.	



Investigation Area ID	Field assessment conducted?	Change to project area?	Field assessment proposed?	Desktop assessment notes	Image snip for illustration Key: <ul style="list-style-type: none"> • Blue fill – original project area (field assessment unless otherwise stated) • Orange outline – additional project area (desktop assessment) • Green fill – mapped native vegetation • Green dot – mapped scattered tree • Black outline/dot – value mapped through desktop not field assessment
1064	Yes	Yes	No	Additional area is existing rail infrastructure, roads and footpaths, and exotic vegetation. No further field assessment proposed.	


Investigation Area ID	Field assessment conducted?	Change to project area?	Field assessment proposed?	Desktop assessment notes	Image snip for illustration Key: <ul style="list-style-type: none"> • Blue fill – original project area (field assessment unless otherwise stated) • Orange outline – additional project area (desktop assessment) • Green fill – mapped native vegetation • Green dot – mapped scattered tree • Black outline/dot – value mapped through desktop not field assessment
1065	Yes	Yes	Yes	Desktop mapped native vegetation was included in the existing conditions and impact assessment. Further field assessment is proposed.	


Investigation Area ID	Field assessment conducted?	Change to project area?	Field assessment proposed?	Desktop assessment notes	Image snip for illustration Key: <ul style="list-style-type: none"> • Blue fill – original project area (field assessment unless otherwise stated) • Orange outline – additional project area (desktop assessment) • Green fill – mapped native vegetation • Green dot – mapped scattered tree • Black outline/dot – value mapped through desktop not field assessment
1067	Yes	Yes	No	Additional area is existing rail infrastructure, roads, and exotic vegetation. No further field assessment proposed.	

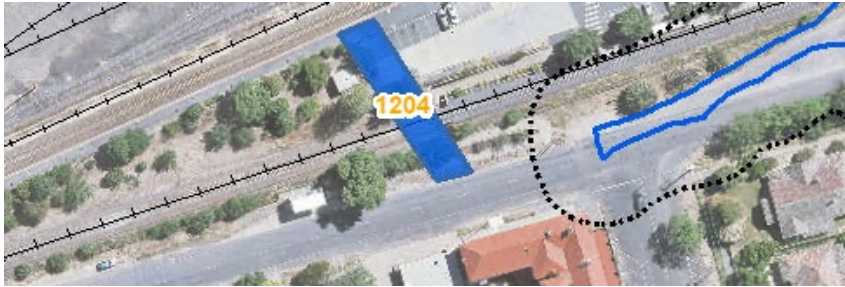

Investigation Area ID	Field assessment conducted?	Change to project area?	Field assessment proposed?	Desktop assessment notes	Image snip for illustration Key: <ul style="list-style-type: none"> • Blue fill – original project area (field assessment unless otherwise stated) • Orange outline – additional project area (desktop assessment) • Green fill – mapped native vegetation • Green dot – mapped scattered tree • Black outline/dot – value mapped through desktop not field assessment
1068	Yes	Yes	Yes	Desktop mapped native vegetation was included in the existing conditions and impact assessment. Further field assessment is proposed.	
1069	Yes	Yes	Yes	Desktop mapped native vegetation was included in the existing conditions and impact assessment. Further field assessment is proposed.	


Investigation Area ID	Field assessment conducted?	Change to project area?	Field assessment proposed?	Desktop assessment notes	Image snip for illustration Key: <ul style="list-style-type: none"> • Blue fill – original project area (field assessment unless otherwise stated) • Orange outline – additional project area (desktop assessment) • Green fill – mapped native vegetation • Green dot – mapped scattered tree • Black outline/dot – value mapped through desktop not field assessment
1070	Yes	Yes	Yes	<p>Additional area contains potential treeless vegetation. Further field assessment is proposed.</p> <p>Estimated DBH of two desktop mapped scattered trees as they were unable to be safely accessed in the field. Access to the private property will be proposed.</p>	 <p>This aerial image shows the project area for investigation 1070. A blue-shaded area follows a linear path, likely a rail corridor. An orange-shaded area branches off to the right. Green dots and green-filled areas represent mapped native vegetation and scattered trees. Labels include '1070' in orange and 'H2 130' through 'H2 137' in black.</p>
1071	Yes	Yes	Yes	<p>Desktop mapped native vegetation was included in the existing conditions and impact assessment. Additional area also contains potential treeless vegetation. Further field assessment is proposed.</p>	 <p>This aerial image shows the project area for investigation 1071. A blue-shaded area follows a linear path. An orange-shaded area branches off to the right. Green dots and green-filled areas represent mapped native vegetation and scattered trees. Labels include '1071' in orange and 'H2 480' through 'H2 483' in black.</p>


Investigation Area ID	Field assessment conducted?	Change to project area?	Field assessment proposed?	Desktop assessment notes	Image snip for illustration Key: <ul style="list-style-type: none"> • Blue fill – original project area (field assessment unless otherwise stated) • Orange outline – additional project area (desktop assessment) • Green fill – mapped native vegetation • Green dot – mapped scattered tree • Black outline/dot – value mapped through desktop not field assessment
1072	Yes	Yes	Yes	Additional area contains potential treeless vegetation. Further field assessment is proposed	
1075	Yes	Yes	No	Roadside contained exotic vegetation only. No further field assessment proposed.	

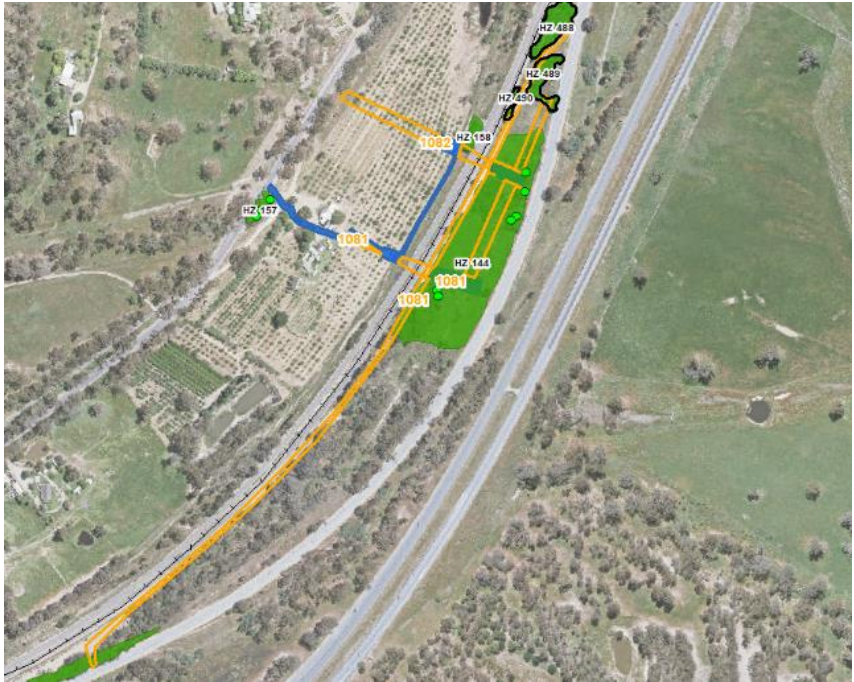
Investigation Area ID	Field assessment conducted?	Change to project area?	Field assessment proposed?	Desktop assessment notes	Image snip for illustration Key: <ul style="list-style-type: none"> • Blue fill – original project area (field assessment unless otherwise stated) • Orange outline – additional project area (desktop assessment) • Green fill – mapped native vegetation • Green dot – mapped scattered tree • Black outline/dot – value mapped through desktop not field assessment
1076	Yes	Yes	Yes	Desktop mapped native vegetation was included in the existing conditions and impact assessment. Limited access to private property. Further field assessment is proposed.	


Investigation Area ID	Field assessment conducted?	Change to project area?	Field assessment proposed?	Desktop assessment notes	Image snip for illustration Key: <ul style="list-style-type: none"> • Blue fill – original project area (field assessment unless otherwise stated) • Orange outline – additional project area (desktop assessment) • Green fill – mapped native vegetation • Green dot – mapped scattered tree • Black outline/dot – value mapped through desktop not field assessment
1077	Yes	Yes	Yes	Desktop mapped native vegetation was included in the existing conditions and impact assessment. Limited access to private property. Further field assessment is proposed.	


Investigation Area ID	Field assessment conducted?	Change to project area?	Field assessment proposed?	Desktop assessment notes	Image snip for illustration Key: <ul style="list-style-type: none"> • Blue fill – original project area (field assessment unless otherwise stated) • Orange outline – additional project area (desktop assessment) • Green fill – mapped native vegetation • Green dot – mapped scattered tree • Black outline/dot – value mapped through desktop not field assessment
1204	Yes	No	No	No additional project area, therefore, no further field assessment is proposed.	
Wangaratta					
N2	Yes	No	No	No additional project area, therefore, no further field assessment is proposed.	


Investigation Area ID	Field assessment conducted?	Change to project area?	Field assessment proposed?	Desktop assessment notes	Image snip for illustration Key: <ul style="list-style-type: none"> • Blue fill – original project area (field assessment unless otherwise stated) • Orange outline – additional project area (desktop assessment) • Green fill – mapped native vegetation • Green dot – mapped scattered tree • Black outline/dot – value mapped through desktop not field assessment
1078	Yes	Yes	Yes	Desktop mapped native vegetation was included in the existing conditions and impact assessment. Further field assessment is proposed.	

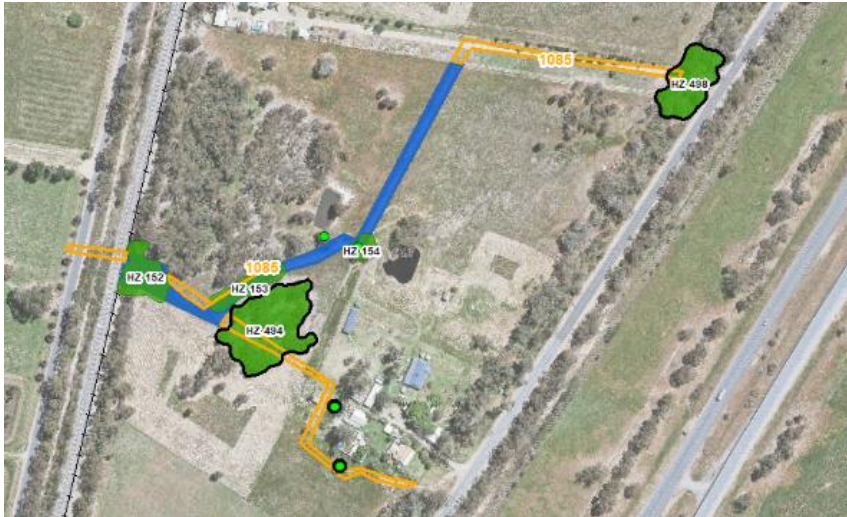
Investigation Area ID	Field assessment conducted?	Change to project area?	Field assessment proposed?	Desktop assessment notes	Image snip for illustration Key: <ul style="list-style-type: none"> • Blue fill – original project area (field assessment unless otherwise stated) • Orange outline – additional project area (desktop assessment) • Green fill – mapped native vegetation • Green dot – mapped scattered tree • Black outline/dot – value mapped through desktop not field assessment
1080	Yes	Yes	Yes	Desktop mapped native vegetation was included in the existing conditions and impact assessment. Further field assessment is proposed.	


Investigation Area ID	Field assessment conducted?	Change to project area?	Field assessment proposed?	Desktop assessment notes	Image snip for illustration Key: <ul style="list-style-type: none"> • Blue fill – original project area (field assessment unless otherwise stated) • Orange outline – additional project area (desktop assessment) • Green fill – mapped native vegetation • Green dot – mapped scattered tree • Black outline/dot – value mapped through desktop not field assessment
1081	Yes	Yes	Yes	Desktop mapped native vegetation was included in the existing conditions and impact assessment. Additional area appears to follow access tracks but need to confirm during field assessment, particularly impacts to tree TPZs.	



Investigation Area ID	Field assessment conducted?	Change to project area?	Field assessment proposed?	Desktop assessment notes	Image snip for illustration Key: <ul style="list-style-type: none"> • Blue fill – original project area (field assessment unless otherwise stated) • Orange outline – additional project area (desktop assessment) • Green fill – mapped native vegetation • Green dot – mapped scattered tree • Black outline/dot – value mapped through desktop not field assessment
1082	Yes	Yes	No	Additional area is planted orchard. No further field assessment proposed.	



Investigation Area ID	Field assessment conducted?	Change to project area?	Field assessment proposed?	Desktop assessment notes	Image snip for illustration Key: <ul style="list-style-type: none"> • Blue fill – original project area (field assessment unless otherwise stated) • Orange outline – additional project area (desktop assessment) • Green fill – mapped native vegetation • Green dot – mapped scattered tree • Black outline/dot – value mapped through desktop not field assessment
1083	Yes	Yes	Yes	Desktop mapped native vegetation was included in the existing conditions and impact assessment. Further field assessment is proposed.	


Investigation Area ID	Field assessment conducted?	Change to project area?	Field assessment proposed?	Desktop assessment notes	Image snip for illustration Key: <ul style="list-style-type: none"> • Blue fill – original project area (field assessment unless otherwise stated) • Orange outline – additional project area (desktop assessment) • Green fill – mapped native vegetation • Green dot – mapped scattered tree • Black outline/dot – value mapped through desktop not field assessment
1084	Yes	Yes	Yes	Desktop mapped native vegetation was included in the existing conditions and impact assessment. Further field assessment is proposed.	



Investigation Area ID	Field assessment conducted?	Change to project area?	Field assessment proposed?	Desktop assessment notes	Image snip for illustration Key: <ul style="list-style-type: none"> • Blue fill – original project area (field assessment unless otherwise stated) • Orange outline – additional project area (desktop assessment) • Green fill – mapped native vegetation • Green dot – mapped scattered tree • Black outline/dot – value mapped through desktop not field assessment
1085	Yes	Yes	Yes	Desktop mapped native vegetation was included in the existing conditions and impact assessment. Further field assessment is proposed.	



Investigation Area ID	Field assessment conducted?	Change to project area?	Field assessment proposed?	Desktop assessment notes	Image snip for illustration Key: <ul style="list-style-type: none"> • Blue fill – original project area (field assessment unless otherwise stated) • Orange outline – additional project area (desktop assessment) • Green fill – mapped native vegetation • Green dot – mapped scattered tree • Black outline/dot – value mapped through desktop not field assessment
1086	Yes	Yes	No	Existing patch extended to cover additional project area. No further field assessment is proposed.	



Investigation Area ID	Field assessment conducted?	Change to project area?	Field assessment proposed?	Desktop assessment notes	Image snip for illustration Key: <ul style="list-style-type: none"> • Blue fill – original project area (field assessment unless otherwise stated) • Orange outline – additional project area (desktop assessment) • Green fill – mapped native vegetation • Green dot – mapped scattered tree • Black outline/dot – value mapped through desktop not field assessment
1087	Yes	Yes	Yes	Existing patch mapped in the original project area extended to cover additional project area. Large Trees in Patches mapped on the eastern side of the rail corridor were observed over the fence as there was no access to private property. Further field assessment proposed.	
1088	Yes	Yes	Yes	No access to private property on either side of the rail corridor. Values were identified from the rail corridor and Warby Range Road. Further field assessment is proposed.	


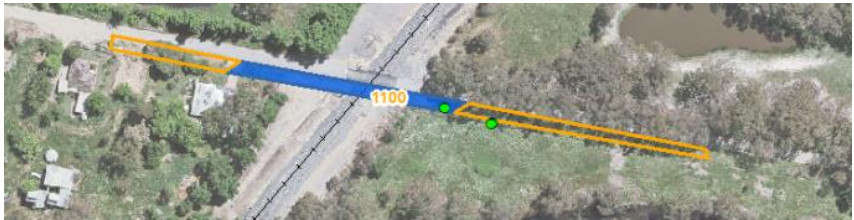
Investigation Area ID	Field assessment conducted?	Change to project area?	Field assessment proposed?	Desktop assessment notes	Image snip for illustration Key: <ul style="list-style-type: none"> • Blue fill – original project area (field assessment unless otherwise stated) • Orange outline – additional project area (desktop assessment) • Green fill – mapped native vegetation • Green dot – mapped scattered tree • Black outline/dot – value mapped through desktop not field assessment
1089	Yes	Yes	Yes	Additional area contains potential treeless vegetation. Further field assessment is proposed.	
1090	Yes	Yes	No	Additional areas contain disturbed roadside and exotic vegetation. No further field assessment is proposed.	



Investigation Area ID	Field assessment conducted?	Change to project area?	Field assessment proposed?	Desktop assessment notes	Image snip for illustration Key: <ul style="list-style-type: none"> • Blue fill – original project area (field assessment unless otherwise stated) • Orange outline – additional project area (desktop assessment) • Green fill – mapped native vegetation • Green dot – mapped scattered tree • Black outline/dot – value mapped through desktop not field assessment
1091	Yes	Yes	Yes	Desktop mapped native vegetation was included in the existing conditions and impact assessment. Further field assessment is proposed.	

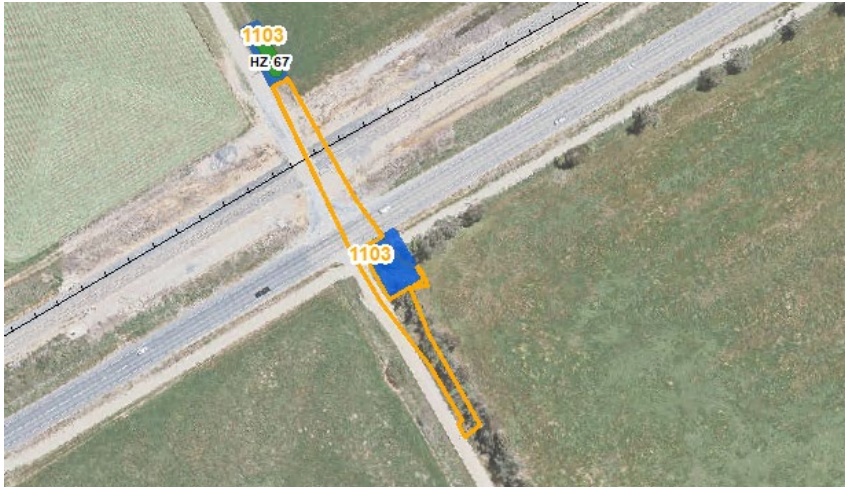

Investigation Area ID	Field assessment conducted?	Change to project area?	Field assessment proposed?	Desktop assessment notes	Image snip for illustration Key: <ul style="list-style-type: none"> • Blue fill – original project area (field assessment unless otherwise stated) • Orange outline – additional project area (desktop assessment) • Green fill – mapped native vegetation • Green dot – mapped scattered tree • Black outline/dot – value mapped through desktop not field assessment
1092	Yes	Yes	No	Additional areas contain disturbed road area and exotic vegetation. No further field assessment is proposed.	
1093	Yes	No	No	No additional project area, therefore, no further field assessment is proposed.	



Investigation Area ID	Field assessment conducted?	Change to project area?	Field assessment proposed?	Desktop assessment notes	Image snip for illustration Key: <ul style="list-style-type: none"> • Blue fill – original project area (field assessment unless otherwise stated) • Orange outline – additional project area (desktop assessment) • Green fill – mapped native vegetation • Green dot – mapped scattered tree • Black outline/dot – value mapped through desktop not field assessment
1094	Yes	No	No	No additional project area, therefore, no further field assessment is proposed.	
1095	Yes	No	No	No additional project area, therefore, no further field assessment is proposed.	


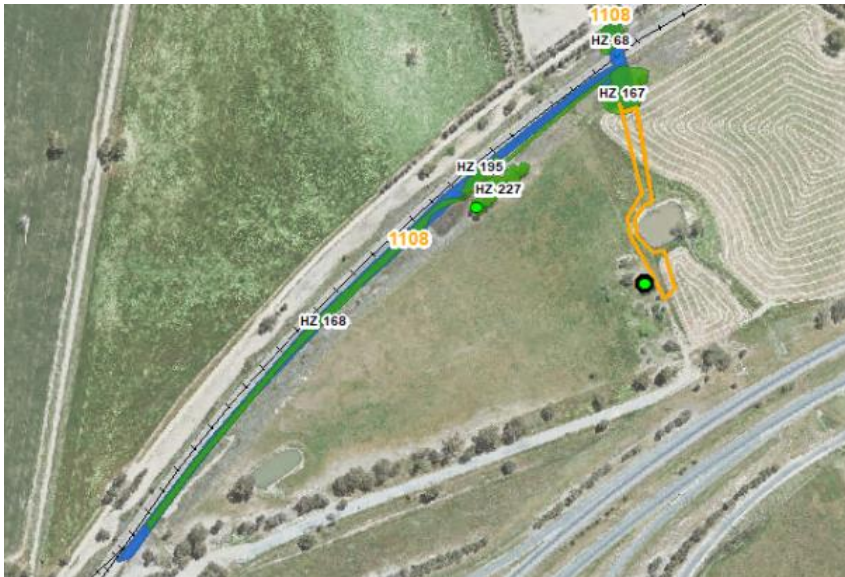
Investigation Area ID	Field assessment conducted?	Change to project area?	Field assessment proposed?	Desktop assessment notes	Image snip for illustration Key: <ul style="list-style-type: none"> • Blue fill – original project area (field assessment unless otherwise stated) • Orange outline – additional project area (desktop assessment) • Green fill – mapped native vegetation • Green dot – mapped scattered tree • Black outline/dot – value mapped through desktop not field assessment
1097	Yes	No	No	No additional project area, therefore, no further field assessment is proposed.	
1098	Yes	No	No	No additional project area, therefore, no further field assessment is proposed.	



Investigation Area ID	Field assessment conducted?	Change to project area?	Field assessment proposed?	Desktop assessment notes	Image snip for illustration Key: <ul style="list-style-type: none"> • Blue fill – original project area (field assessment unless otherwise stated) • Orange outline – additional project area (desktop assessment) • Green fill – mapped native vegetation • Green dot – mapped scattered tree • Black outline/dot – value mapped through desktop not field assessment
1099	Yes	Yes	No	Additional area contains existing rail infrastructure, road and footpaths, and exotic vegetation. No further field assessment is proposed.	
1100	Yes	Yes	Yes	Additional area contains potential treeless native vegetation. Further field assessment is proposed.	


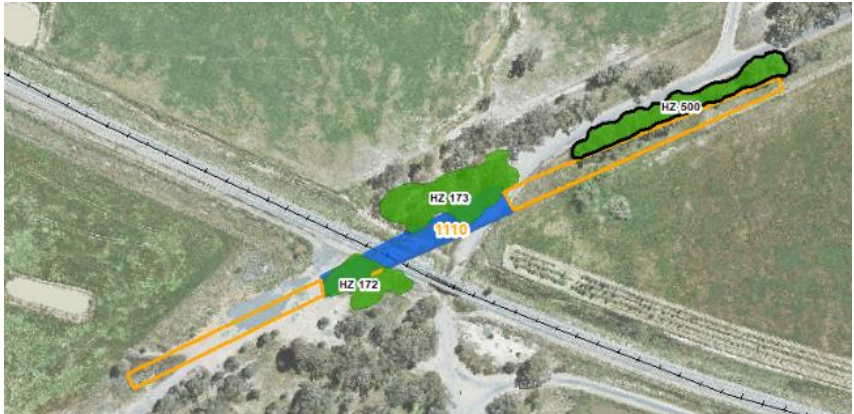
Investigation Area ID	Field assessment conducted?	Change to project area?	Field assessment proposed?	Desktop assessment notes	Image snip for illustration Key: <ul style="list-style-type: none"> • Blue fill – original project area (field assessment unless otherwise stated) • Orange outline – additional project area (desktop assessment) • Green fill – mapped native vegetation • Green dot – mapped scattered tree • Black outline/dot – value mapped through desktop not field assessment
1101	Yes	Yes	Yes	Desktop mapped native vegetation was included in the existing conditions and impact assessment. Further field assessment is proposed.	 <p>This aerial image shows investigation area 1101. It features a blue-filled project area and an orange-outlined additional project area. Green-filled regions indicate mapped native vegetation, with green dots representing scattered trees. Labels include HZ 495, HZ 162, and HZ 160.</p>
1102	Yes	Yes	Yes	Additional area contains potential treeless vegetation. Further field assessment is proposed.	 <p>This aerial image shows investigation area 1102. It features a blue-filled project area and an orange-outlined additional project area. The area appears to be a mix of open land and some vegetation.</p>


Investigation Area ID	Field assessment conducted?	Change to project area?	Field assessment proposed?	Desktop assessment notes	Image snip for illustration Key: <ul style="list-style-type: none"> • Blue fill – original project area (field assessment unless otherwise stated) • Orange outline – additional project area (desktop assessment) • Green fill – mapped native vegetation • Green dot – mapped scattered tree • Black outline/dot – value mapped through desktop not field assessment
1103	Yes	Yes	No	Trees in the southern part of the additional area were planted native and non-native vegetation. The remainder of the additional area contains existing freeway, roads, and rail infrastructure. Further field assessment is not proposed.	
1104	Yes	Yes	No	Additional area contains existing rail infrastructure and roads. No further field assessment is proposed.	



Investigation Area ID	Field assessment conducted?	Change to project area?	Field assessment proposed?	Desktop assessment notes	Image snip for illustration Key: <ul style="list-style-type: none"> • Blue fill – original project area (field assessment unless otherwise stated) • Orange outline – additional project area (desktop assessment) • Green fill – mapped native vegetation • Green dot – mapped scattered tree • Black outline/dot – value mapped through desktop not field assessment
1105	Yes	Yes	Yes	Additional area contains potential treeless vegetation. Further field assessment is proposed.	
1106	Yes	Yes	Yes	Additional area contains potential treeless vegetation. Further field assessment is proposed.	


Investigation Area ID	Field assessment conducted?	Change to project area?	Field assessment proposed?	Desktop assessment notes	Image snip for illustration Key: <ul style="list-style-type: none"> • Blue fill – original project area (field assessment unless otherwise stated) • Orange outline – additional project area (desktop assessment) • Green fill – mapped native vegetation • Green dot – mapped scattered tree • Black outline/dot – value mapped through desktop not field assessment
1107	Yes	Yes	Yes	Additional area contains potential treeless vegetation. Further field assessment is proposed.	
1108	Yes	Yes	Yes	Desktop mapped native vegetation was included in the existing conditions and impact assessment. Additional area also contains potential treeless native vegetation. Further field assessment is proposed.	


Investigation Area ID	Field assessment conducted?	Change to project area?	Field assessment proposed?	Desktop assessment notes	Image snip for illustration Key: <ul style="list-style-type: none"> • Blue fill – original project area (field assessment unless otherwise stated) • Orange outline – additional project area (desktop assessment) • Green fill – mapped native vegetation • Green dot – mapped scattered tree • Black outline/dot – value mapped through desktop not field assessment
1205	No, new project area added in May 2021.	N/A	Yes	The new project area appears to contain existing rail and road infrastructure. However, as the site is new, a field assessment is proposed to confirm on-site values.	
1206	Yes	No	No	No additional project area, therefore, no further field assessment is proposed.	


Investigation Area ID	Field assessment conducted?	Change to project area?	Field assessment proposed?	Desktop assessment notes	Image snip for illustration Key: <ul style="list-style-type: none"> • Blue fill – original project area (field assessment unless otherwise stated) • Orange outline – additional project area (desktop assessment) • Green fill – mapped native vegetation • Green dot – mapped scattered tree • Black outline/dot – value mapped through desktop not field assessment
Indigo					
1109	Yes	Yes	Yes	Desktop mapped native vegetation was included in the existing conditions and impact assessment. Additional area also contains potential treeless native vegetation. Further field assessment is proposed.	
1110	Yes	Yes	Yes	Desktop mapped native vegetation was included in the existing conditions and impact assessment. Further field assessment is proposed.	


Investigation Area ID	Field assessment conducted?	Change to project area?	Field assessment proposed?	Desktop assessment notes	Image snip for illustration Key: <ul style="list-style-type: none"> • Blue fill – original project area (field assessment unless otherwise stated) • Orange outline – additional project area (desktop assessment) • Green fill – mapped native vegetation • Green dot – mapped scattered tree • Black outline/dot – value mapped through desktop not field assessment
1111	Yes	Yes	Yes	Desktop mapped native vegetation was included in the existing conditions and impact assessment. Further field assessment is proposed.	



Investigation Area ID	Field assessment conducted?	Change to project area?	Field assessment proposed?	Desktop assessment notes	Image snip for illustration Key: <ul style="list-style-type: none"> • Blue fill – original project area (field assessment unless otherwise stated) • Orange outline – additional project area (desktop assessment) • Green fill – mapped native vegetation • Green dot – mapped scattered tree • Black outline/dot – value mapped through desktop not field assessment
1112	Yes	No	No	No additional project area, therefore, no further field assessment is proposed.	
1113	Yes	Yes	No	Additional area contains existing rail infrastructure and exotic vegetation. No further field assessment is proposed.	


Investigation Area ID	Field assessment conducted?	Change to project area?	Field assessment proposed?	Desktop assessment notes	Image snip for illustration Key: <ul style="list-style-type: none"> • Blue fill – original project area (field assessment unless otherwise stated) • Orange outline – additional project area (desktop assessment) • Green fill – mapped native vegetation • Green dot – mapped scattered tree • Black outline/dot – value mapped through desktop not field assessment
1115	Yes	No	No	No additional project area, therefore, no further field assessment is proposed.	

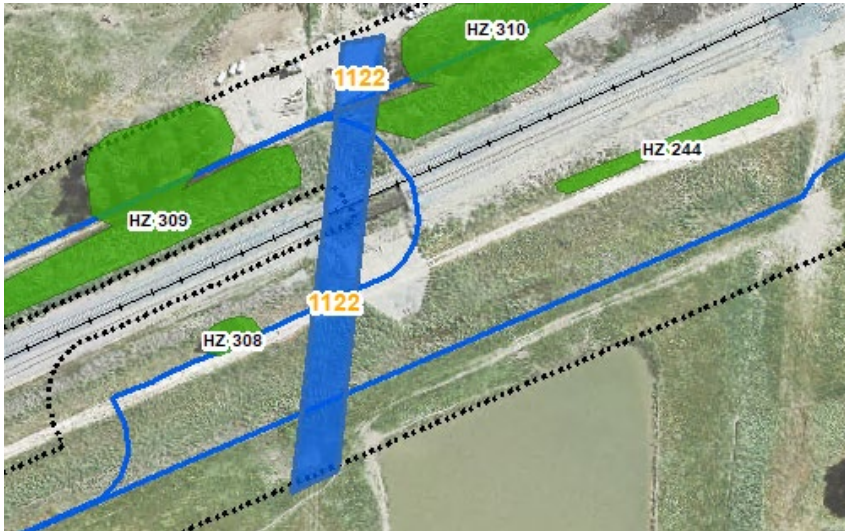
Investigation Area ID	Field assessment conducted?	Change to project area?	Field assessment proposed?	Desktop assessment notes	Image snip for illustration Key: <ul style="list-style-type: none"> • Blue fill – original project area (field assessment unless otherwise stated) • Orange outline – additional project area (desktop assessment) • Green fill – mapped native vegetation • Green dot – mapped scattered tree • Black outline/dot – value mapped through desktop not field assessment
1116	No	Yes	Yes	Desktop mapped native vegetation was included in the existing conditions and impact assessment. Further field assessment is proposed.	


Investigation Area ID	Field assessment conducted?	Change to project area?	Field assessment proposed?	Desktop assessment notes	Image snip for illustration Key: <ul style="list-style-type: none"> • Blue fill – original project area (field assessment unless otherwise stated) • Orange outline – additional project area (desktop assessment) • Green fill – mapped native vegetation • Green dot – mapped scattered tree • Black outline/dot – value mapped through desktop not field assessment
1117	Yes	Yes	Yes	Desktop mapped native vegetation was included in the existing conditions and impact assessment. Further field assessment is proposed.	


Investigation Area ID	Field assessment conducted?	Change to project area?	Field assessment proposed?	Desktop assessment notes	Image snip for illustration Key: <ul style="list-style-type: none"> • Blue fill – original project area (field assessment unless otherwise stated) • Orange outline – additional project area (desktop assessment) • Green fill – mapped native vegetation • Green dot – mapped scattered tree • Black outline/dot – value mapped through desktop not field assessment
1118	Yes	Yes	Yes	Desktop mapped native vegetation was included in the existing conditions and impact assessment. Additional area also contains potential treeless vegetation. Further field assessment is proposed.	 An aerial photograph showing a project area labeled '1118'. The area is outlined in orange. A portion of the area is filled with blue, and another portion is filled with green. There are several green dots scattered throughout the area. A label 'HZ 183' is visible near the bottom right of the project area. The background shows a residential area with houses and trees.


Investigation Area ID	Field assessment conducted?	Change to project area?	Field assessment proposed?	Desktop assessment notes	Image snip for illustration Key: <ul style="list-style-type: none"> • Blue fill – original project area (field assessment unless otherwise stated) • Orange outline – additional project area (desktop assessment) • Green fill – mapped native vegetation • Green dot – mapped scattered tree • Black outline/dot – value mapped through desktop not field assessment
1119	Yes	Yes	No	Additional areas are existing rail infrastructure, roads and footpaths, and exotic vegetation. No further field assessment is proposed.	
1120	Yes	Yes	No	Additional areas are existing rail infrastructure, roads and footpaths, and exotic vegetation. No further field assessment is proposed.	

Investigation Area ID	Field assessment conducted?	Change to project area?	Field assessment proposed?	Desktop assessment notes	Image snip for illustration Key: <ul style="list-style-type: none"> • Blue fill – original project area (field assessment unless otherwise stated) • Orange outline – additional project area (desktop assessment) • Green fill – mapped native vegetation • Green dot – mapped scattered tree • Black outline/dot – value mapped through desktop not field assessment
1121	Yes	Yes	Yes	Additional area contains potential treeless vegetation. Further field assessment is proposed.	

Investigation Area ID	Field assessment conducted?	Change to project area?	Field assessment proposed?	Desktop assessment notes	Image snip for illustration Key: <ul style="list-style-type: none"> • Blue fill – original project area (field assessment unless otherwise stated) • Orange outline – additional project area (desktop assessment) • Green fill – mapped native vegetation • Green dot – mapped scattered tree • Black outline/dot – value mapped through desktop not field assessment
Wodonga					
1122	Yes	No	No	No additional project area, therefore, no further field assessment is proposed.	

Investigation Area ID	Field assessment conducted?	Change to project area?	Field assessment proposed?	Desktop assessment notes	Image snip for illustration Key: <ul style="list-style-type: none"> • Blue fill – original project area (field assessment unless otherwise stated) • Orange outline – additional project area (desktop assessment) • Green fill – mapped native vegetation • Green dot – mapped scattered tree • Black outline/dot – value mapped through desktop not field assessment
1123	Yes	Yes	Yes	Additional area contains potential treeless vegetation therefore further field assessment is proposed.	

Investigation Area ID	Field assessment conducted?	Change to project area?	Field assessment proposed?	Desktop assessment notes	Image snip for illustration Key: <ul style="list-style-type: none"> • Blue fill – original project area (field assessment unless otherwise stated) • Orange outline – additional project area (desktop assessment) • Green fill – mapped native vegetation • Green dot – mapped scattered tree • Black outline/dot – value mapped through desktop not field assessment
1124	Yes	Yes	Yes	Additional area contains potential treeless vegetation therefore further field assessment is proposed.	

Investigation Area ID	Field assessment conducted?	Change to project area?	Field assessment proposed?	Desktop assessment notes	Image snip for illustration Key: <ul style="list-style-type: none"> • Blue fill – original project area (field assessment unless otherwise stated) • Orange outline – additional project area (desktop assessment) • Green fill – mapped native vegetation • Green dot – mapped scattered tree • Black outline/dot – value mapped through desktop not field assessment
1125	Yes	No	No	No additional project area, therefore, no further field assessment is proposed.	

Investigation Area ID	Field assessment conducted?	Change to project area?	Field assessment proposed?	Desktop assessment notes	Image snip for illustration Key: <ul style="list-style-type: none"> • Blue fill – original project area (field assessment unless otherwise stated) • Orange outline – additional project area (desktop assessment) • Green fill – mapped native vegetation • Green dot – mapped scattered tree • Black outline/dot – value mapped through desktop not field assessment
1207	Yes	No	No	No additional project area, therefore, no further field assessment is proposed.	